



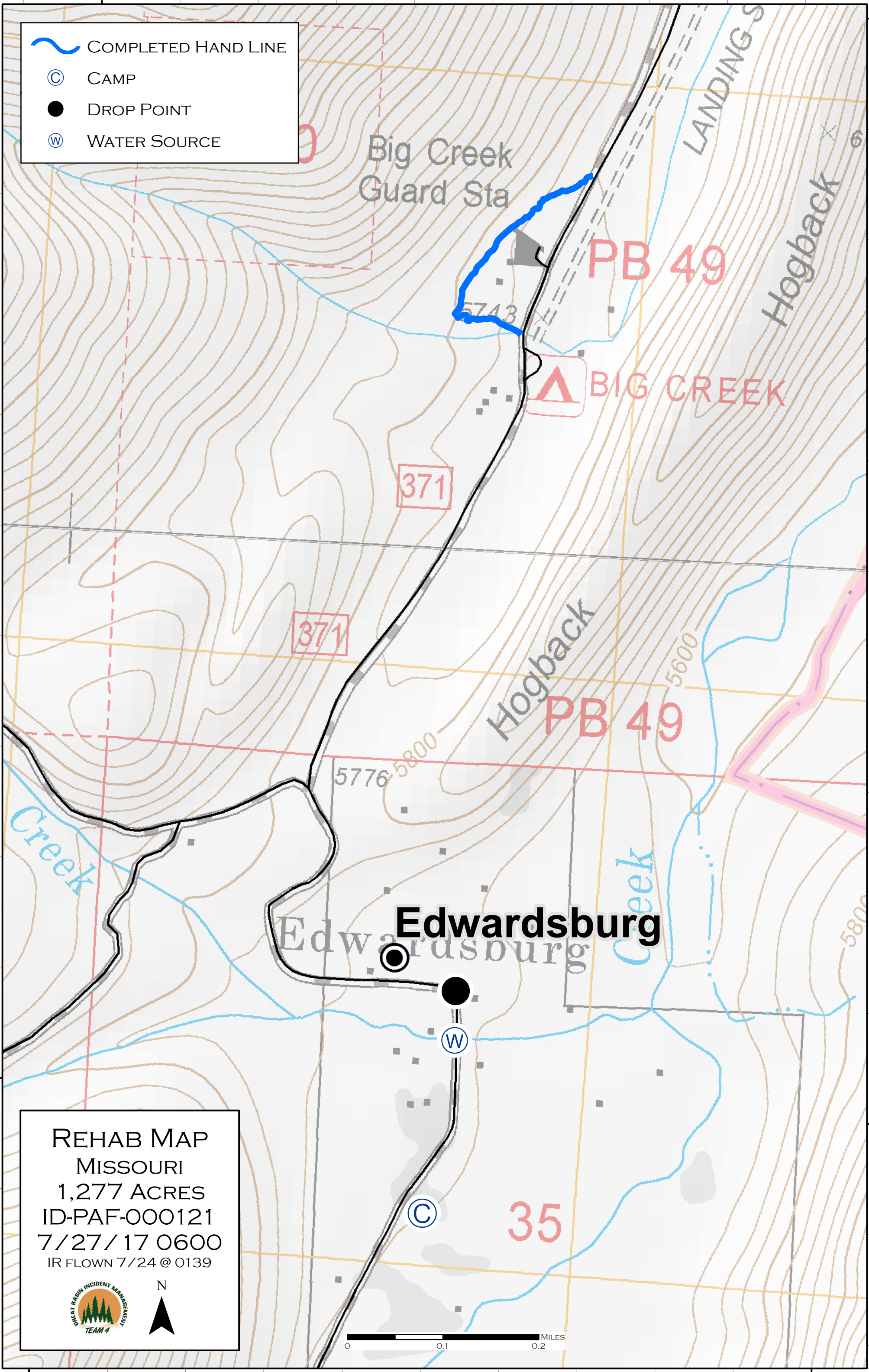




-  COMPLETED HAND LINE
-  CAMP
-  DROP POINT
-  WATER SOURCE



REHAB MAP
 MISSOURI
 1,277 ACRES
 ID-PAF-000121
 7/27/17 0600
 IR FLOWN 7/24 @ 0139



N



0 0.1 0.2 MILES