

110°49'30"W 110°48'30"W 110°47'30"W 110°46'30"W 110°45'30"W 110°44'30"W 110°43'30"W 110°42'30"W 110°41'30"W 110°40'30"W 110°39'30"W 110°38'30"W 110°37'30"W 110°36'30"W 110°35'30"W 110°34'30"W 110°33'30"W 110°32'30"W 110°31'30"W

IR Interpreter: Buck Buchanan
Interpreted Acres: 3,148
Date: 09/01/2017
Time Imagery Flown: 2012 hrs. MDT



0.55 1.1 1.65 2.2
Miles

Pole Creek WY-BTF-001706 Infrared Heat Sources

42° 14' 12.9"
110° 33' 59.7"

42° 13' 17.3"
110° 33' 26.0"





42° 11' 54.8"
110° 33' 33.5"

42° 11' 29.3"
110° 44' 11.3"

42° 09' 03.7"
110° 47' 55.6"

42° 07' 49.0"
110° 49' 04.9"

42° 07' 32.9"
110° 49' 18.9"

-  Heat Perimeter
-  Intense Heat
-  Isolated Heat Sources
-  Previous Heat Perimeter

NAD 1983 UTM Zone 11

Copyright:©

110°50'30"W 110°49'30"W 110°48'30"W 110°47'30"W 110°46'30"W 110°45'30"W 110°44'30"W 110°43'30"W 110°42'30"W 110°41'30"W 110°40'30"W 110°39'30"W 110°38'30"W 110°37'30"W 110°36'30"W 110°35'30"W 110°34'30"W 110°33'30"W 110°32'30"W