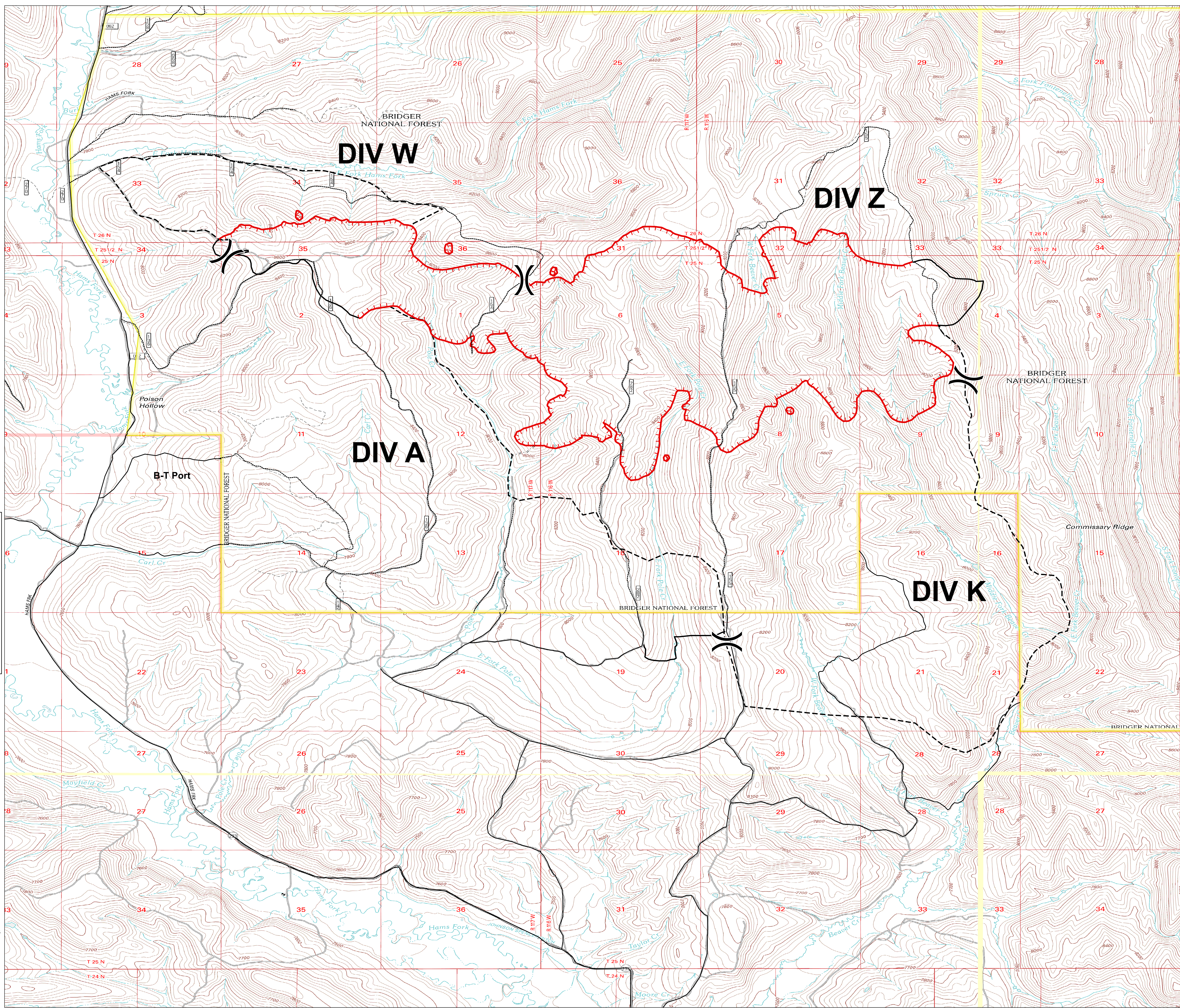


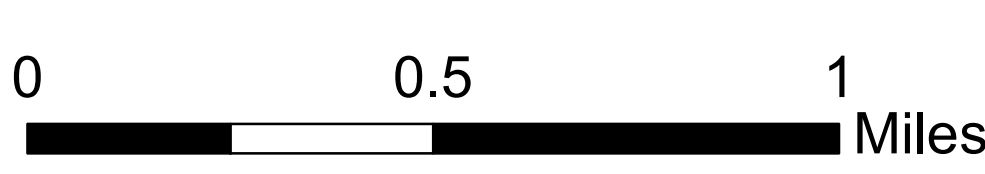

Public Information
Pole Creek
WY-BTF-001706
8/14/2017

3,027 acres
as of 08/12/2017 at 1155



Legend

- Division Break
- Uncontrolled Fire Edge
- Completed Line
- Completed Hand Line
- Planned Fire Line
- HIGH CLEARANCE ROAD
- ALL VEHICLE ROAD
- PoleCreekClosureArea



UTM 11N, NAD83
8152017.2134 m