







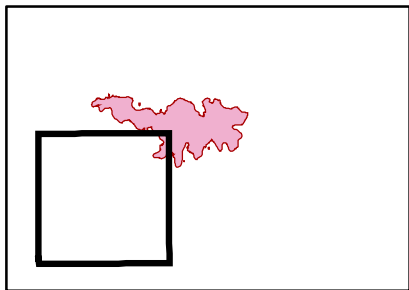




Legend

-  HIGH CLEARANCE ROAD
-  ALL VEHICLE ROAD
-  Uncontrolled Fire Edge
-  Completed Line
-  Planned Fire Line
-  Snotel Station
-  Helispot
-  Mobile Weather Unit
-  Division Break



0 3 6 Miles

