







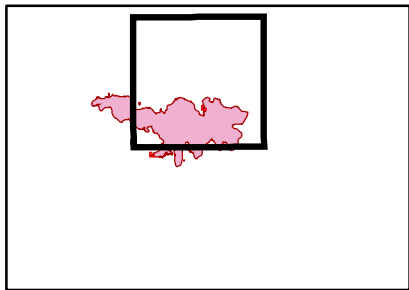




Legend

-  HIGH CLEARANCE ROAD
-  Uncontrolled Fire Edge
-  Completed Line
-  Completed Hand Line
-  Planned Fire Line
-  Planned Secondary Line
-  Helispot
-  Division Break



0 3 6 Miles

