










**IAP**  
Pole Creek  
WY-BTF001706  
08/15/2017  
3,030 acres  
as of 08/14/17, 0124 HRS



**Legend**

-  Uncontrolled Fire Edge
-  Completed Line
-  Completed Hand Line
-  Planned Fire Line
-  Planned Secondary Line
-  IAP Index
-  Fire Area
-  Heat Perimeter
-  Division Break

