










IAP
 Pole Creek
 WY-BTF001706
 08/16/2017
 3,030 acres
 as of 08/14/17, 0124 HRS



Legend

-  Uncontrolled Fire Edge
-  Completed Line
-  Completed Hand Line
-  Planned Fire Line
-  Planned Secondary Line
-  IAP Index
-  Fire Area
-  Heat Perimeter
-  Division Break

