











IAP
 Pole Creek
 WY-BTF001706
 08/19/2017
 2,738 acres
 as of 08/16/17, 2230 Hrs



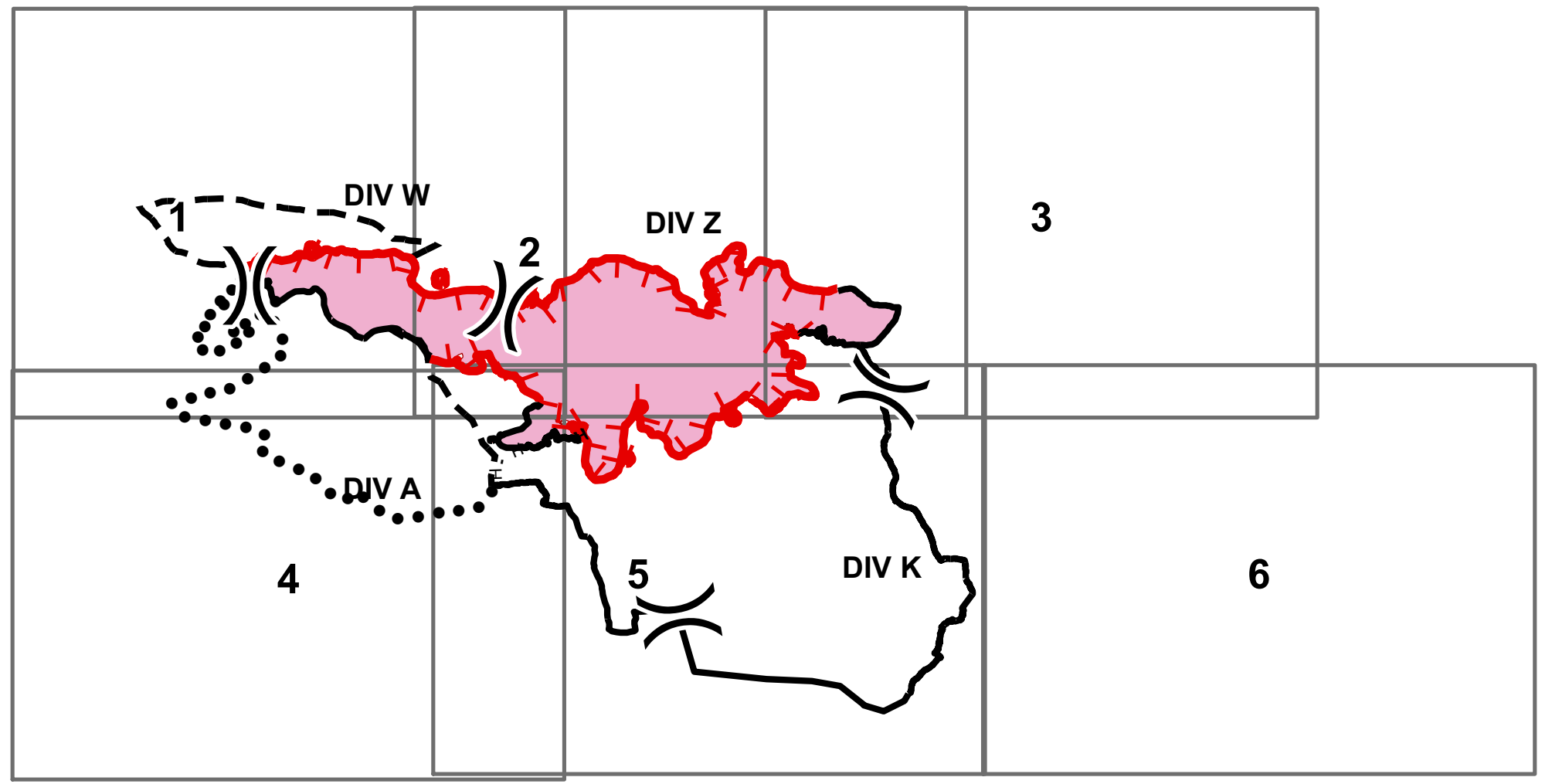
Legend

-  Uncontrolled Fire Edge
-  Completed Line
-  Completed Hand Line
-  Planned Fire Line
-  Planned Secondary Line
-  IAP Index
-  Fire Area
-  Heat Perimeter
-  Repeater
-  Division Break



UTM 12N, NAD83
 akaske
 8/17/2017, 2114 hrs

CMD 1

CMD 2
