









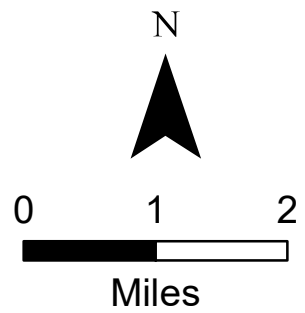


IAP
 Pole Creek
 WY-BTF001706
 08/23/2017
 2,901 acres
 as of 08/22/17, 0900 Hrs

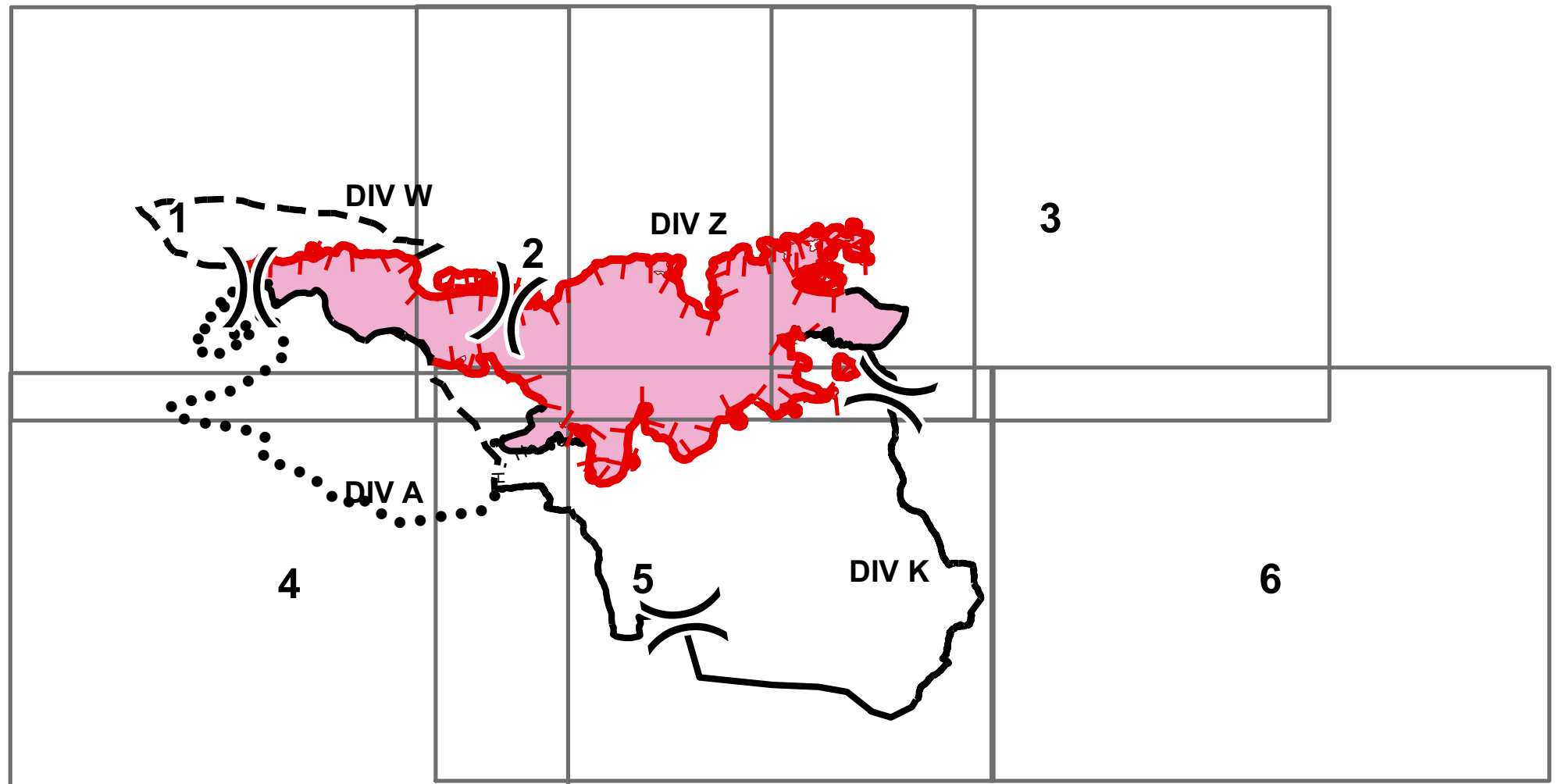


-  Repeater
-  Division Break
-  Uncontrolled Fire Edge
-  Completed Line
-  Completed Hand Line
-  Planned Fire Line
-  Planned Secondary Line
-  Fire Area
-  Heat Perimeter
-  IAP Index



UTM 12N, NAD83
 kwalsk
 8/22/2017, 2016 hrs
 iap_11X17_land_MPindex_2017_Pole_Creek_WY-BTF001706

 **CMD 1**



 **CMD 2**

CMD 4
