

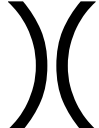








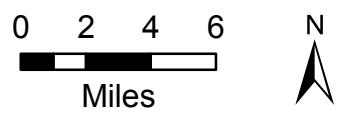
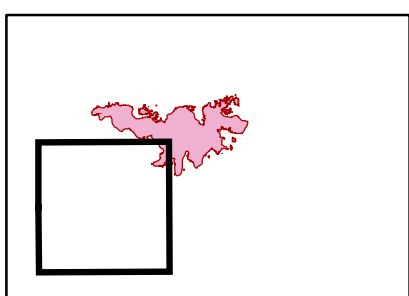


IAP
 Pole Creek
 WY-BTF001706
 08/25/2017
 2,942 acres
 as of 08/24/17, 00:30 Hrs
 Page 4



-  Helispot
-  Mobile Weather Unit
-  Division Break
-  Uncontrolled Fire Edge
-  Completed Line
-  Completed Hand Line
-  Planned Fire Line
-  Planned Secondary Line
-  ALL VEHICLE ROAD
-  HIGH CLEARANCE ROAD
-  Snotel Station



UTM 12N, NAD83
 akeske
 8/24/2017, 1318 hrs
 lap_11X17_land_MPAI_2017_Pole_Creek_WY-BTF001706

