


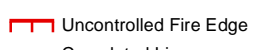

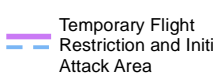



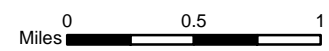
Powerline Fire
 ID-FHA-000158
IAP Tile A1
 August 8, 2017

appx. 52,014 acres
 on August 7, 1030 hr

-  Division Break
-  Drop Point
-  Fire Origin
-  Uncontrolled Fire Edge
-  Completed Line
-  Temporary Flight Restriction and Initial Attack Area
-  Powerline



Projection: NAD83 UTM Zone12
 Lat-Long Grid Ticks: 1' minute interval



Great Basin Team 6 GIS
 Date: 20170808 09:55:00
 File: IAP_Tile_A1_1147_2017_Powerline_ID-FHA000158.mxd