











Powerline Fire
 ID-FHA-000158
IAP Tile A2
 August 8, 2017

appx. 52,014 acres
 on August 7, 1030 hr

-  Division Break
-  Dip Site
-  Uncontrolled Fire Edge
-  Temporary Flight Restriction and Initial Attack Area
-  Powerline
-  Helibase
-  Completed Line
-  Completed Dozer Line
-  Pipeline
-  Drop Point



Projection: NAD83 UTM Zone12
 Lat-Long Grid Ticks: 1' minute interval

