







Powerline Fire







ID-FHA-000158

Public Information Map

August 9, 2017

appx. 53,076 acres

-  Completed Line
-  Completed Dozer Line
-  Uncontrolled Fire Edge
-  Infrared Mapping Heat Area
-  Infrared Mapping Isolated Heat
-  Incident Command Post

- Land Management**
-  Indian Reservation
 -  Bureau of Indian Affairs Trust Land
 -  Private
 -  State
 -  Bureau of Land Management
 -  US Forest Service



Projection: NAD83 UTM Zone12
 Lat-Long Grid Ticks: 5' minute interval

0 0.5 1 2 3 4
 Miles

