
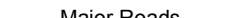


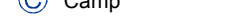






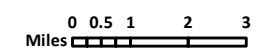


Powerline Fire  
ID-FHA-000158  
**Transportation  
Map**  
August 9, 2017

appx. 53,076 acres

-  Interstate Highway
-  Major Roads
-  Other Roads
-  Camp
-  Division Break
-  Drop Point
-  Helibase
-  Incident Command Post
-  Completed Line
-  Completed Dozer Line
-  Uncontrolled Fire Edge



Projection: NAD83 UTM Zone12  
Lat-Long Grid Ticks: 5' minute interval

