





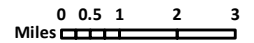


Powerline Fire
ID-FHA-000158
**Transportation
Map**
August 11, 2017

appx. 55,787 acres

-  Interstate Highway
-  Major Roads
-  Other Roads
-  Division Break
-  Drop Point
-  Incident Command Post
-  Helibase
-  Completed Line
-  Uncontrolled Fire Edge



Projection: NAD83 UTM Zone12
Lat-Long Grid Ticks: 5' minute interval

