









Powerline Fire
ID-FHA-000158
**Transportation
Map**
August 12, 2017

appx. 55,529 acres

-  Interstate Highway
-  Major Roads
-  Other Roads
-  Division Break
-  Drop Point
-  Incident Command Post
-  Helibase
-  Completed Line



0 0.5 1 2 3
Miles

Projection: NAD83 UTM Zone12
Lat-Long Grid Ticks: 5' minute interval

