












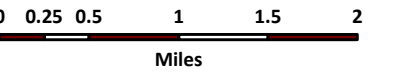


**Preacher Fire**  
 NV-CCD-030411  
**AirOps**  
**Pilot Map**  
 July 29, 2017

5,333 GIS acres on  
 July 26, 1130 hr

-  Incident Command Post
-  Division Break
-  Helispot
-  Drop Point
-  Safety Zone
-  Repeater
-  Aerial Hazard
-  Dip Site
-  Value at Risk
-  Uncontrolled Fire Edge
-  Completed Dozer Line
-  Completed Line
-  Temporary Flight Restriction

Projection: NAD83 UTM ZoneXX  
 Lat-Long Grid Ticks: 1' min interval



Feature	Lat WGS84_DDM	Long WGS84_DDM
Minden Helibase	39° 0.594'	119° 45.330'
H-10	38° 50.183'	119° 35.835'
DP-10	38° 49.209'	119° 37.132'
DP-31	38° 52.151'	119° 34.508'
DP-30	38° 53.914'	119° 35.914'
Dam Dip	38° 52.320'	119° 41.541'
Indian Creek Reservoir	38° 44.930'	119° 46.673'
Aerial Hazard - Cable	38° 50.324'	119° 42.046'
Bald Mtn Repeater	38° 48.743'	119° 32.116'
ICP	38° 54.340'	119° 40.571'

