





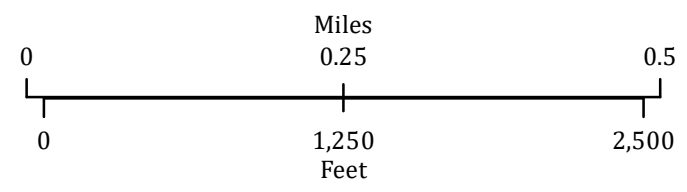
115.33514 W 45.20603 N

Source: Esri, DigitalGlobe, GeoEye, Earthstar Geographics, CNES/Airbus DS, USDA, USGS, AeroGRID, IGN, and the GIS User Community

Pueblo
ID-PAF-000163
Infrared
Interpretation

Imagery Date:
08/02/2017 0006 PDT

-  Isolated Heat Sources
-  Heat Perimeter
-  Intense Heat
-  Scattered Heat



Datum: North American 1983



IRIN: Billy Harris IRIN-T
Map produced:
08/02/2017 0241 PDT
Interpreted size: 2 acres

