

CMD 9

DIV B

DIV A

Antelope Substation

DP - 30

DP - 10

DIV R

DP - 9

DIV Z

DP - 40

DIV Y

Spike

CMD 10

CMD 8

ICP


Roosters Comb Fire  
NV-NNS-010193

Operations

218,380 Acres  
July 15, 2017

Perimeter as of  
07/14/2017  
@ 1600

- Ⓒ Camp
- Drop Point
- Ⓕ Helibase
- Ⓖ Helispot
- Ⓕ Incident Command Post
- Ⓖ Repeater
- Ⓖ Water Source
- ) Division Break
- XXXXXX Completed Dozer Line
- Completed Line
- H-H-H Completed Hand Line



4 Miles

Roosters Comb Fire  
NV-NNS-010193

Operations  
DIV A

218,380 Acres  
July 15, 2017

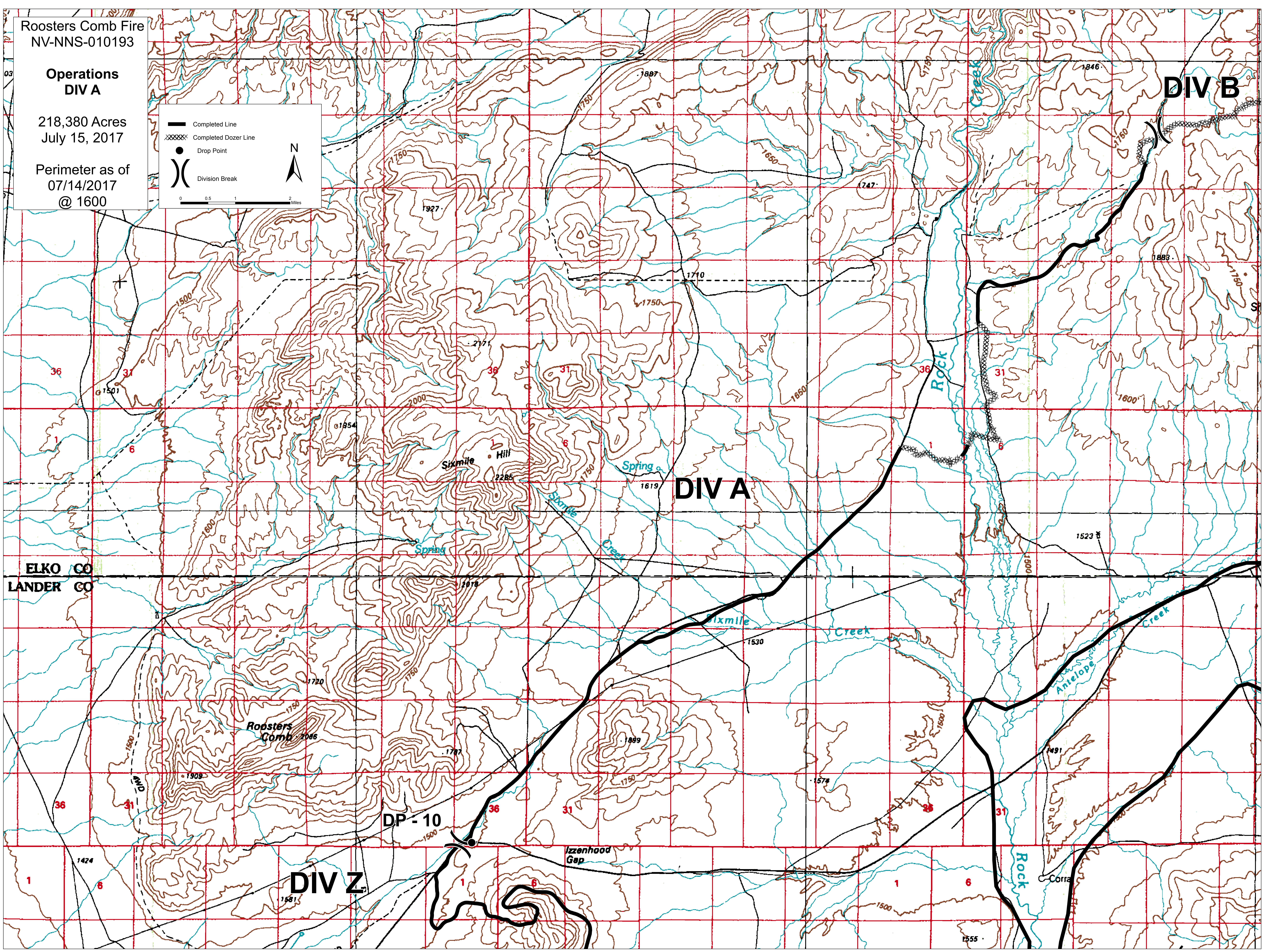
Perimeter as of  
07/14/2017  
@ 1600

Legend:

- Completed Line
- XXXXX Completed Dozer Line
- Drop Point
- ( ) Division Break

Scale: 0 0.5 1 2 Miles

North Arrow: N



Roosters Comb Fire  
NV-NNS-010193

Operations  
DIV B

218,380 Acres  
July 15, 2017

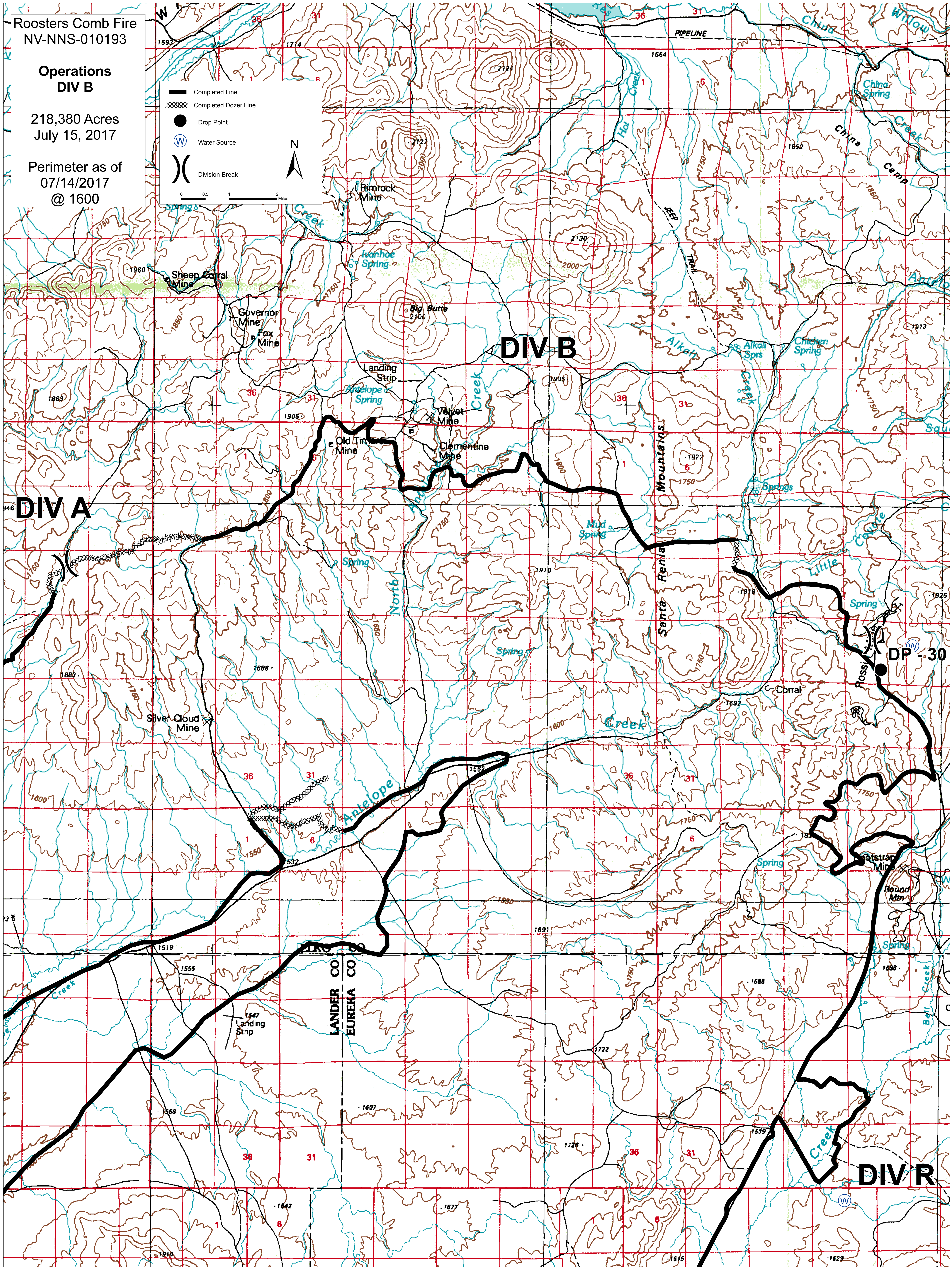
Perimeter as of  
07/14/2017  
@ 1600

Legend:

- Completed Line
- Completed Dozer Line
- Drop Point
- Water Source
- Division Break

Scale: 0 0.5 1 2 Miles

North Arrow



Roosters Comb Fire  
NV-NNS-010193

Operations  
DIV R

218,380 Acres  
July 15, 2017

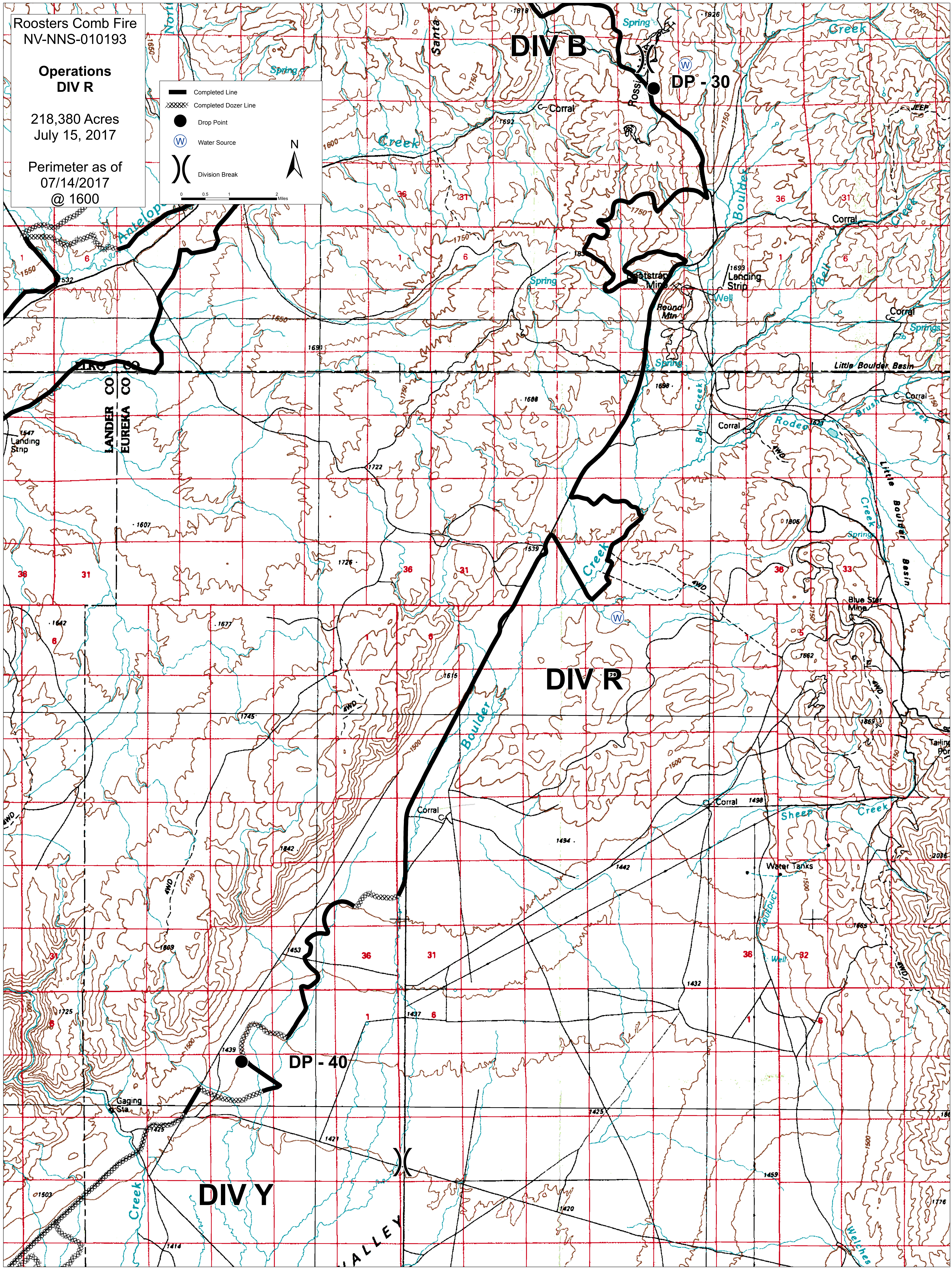
Perimeter as of  
07/14/2017  
@ 1600

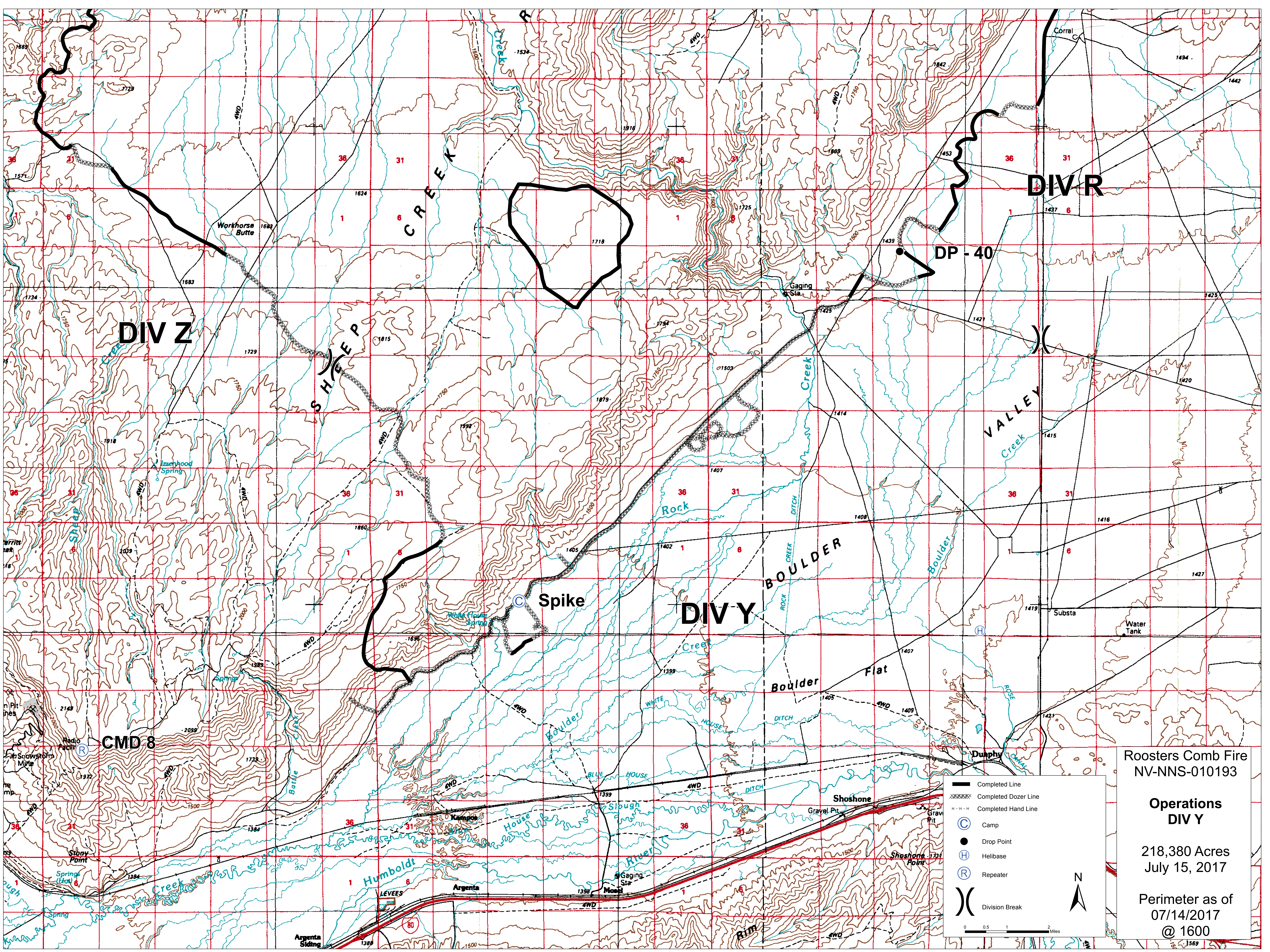
Legend:

- Completed Line
- XXXXXX Completed Dozer Line
- Drop Point
- W Water Source
- ) Division Break

Scale: 0 0.5 1 2 Miles

North Arrow





**DIV Z**

**DIV R**

**DIV Y**

**CMD 8**


	Completed Line
	Completed Dozer Line
	Completed Hand Line
	Camp
	Drop Point
	Helibase
	Repeater
	Division Break

Roosters Comb Fire  
NV-NNS-010193

**Operations  
DIV Y**

218,380 Acres  
July 15, 2017

Perimeter as of  
07/14/2017  
@ 1600



Roosters Comb Fire  
NV-NNS-010193

**Operations  
DIV Z**

218,380 Acres  
July 15, 2017

Perimeter as of  
07/14/2017  
@ 1600

Legend:  
— Completed Line  
--- Completed Dozer Line  
● Drop Point  
( ) Division Break

Scale: 0 0.475 0.95 1.9 Miles

North Arrow: N

