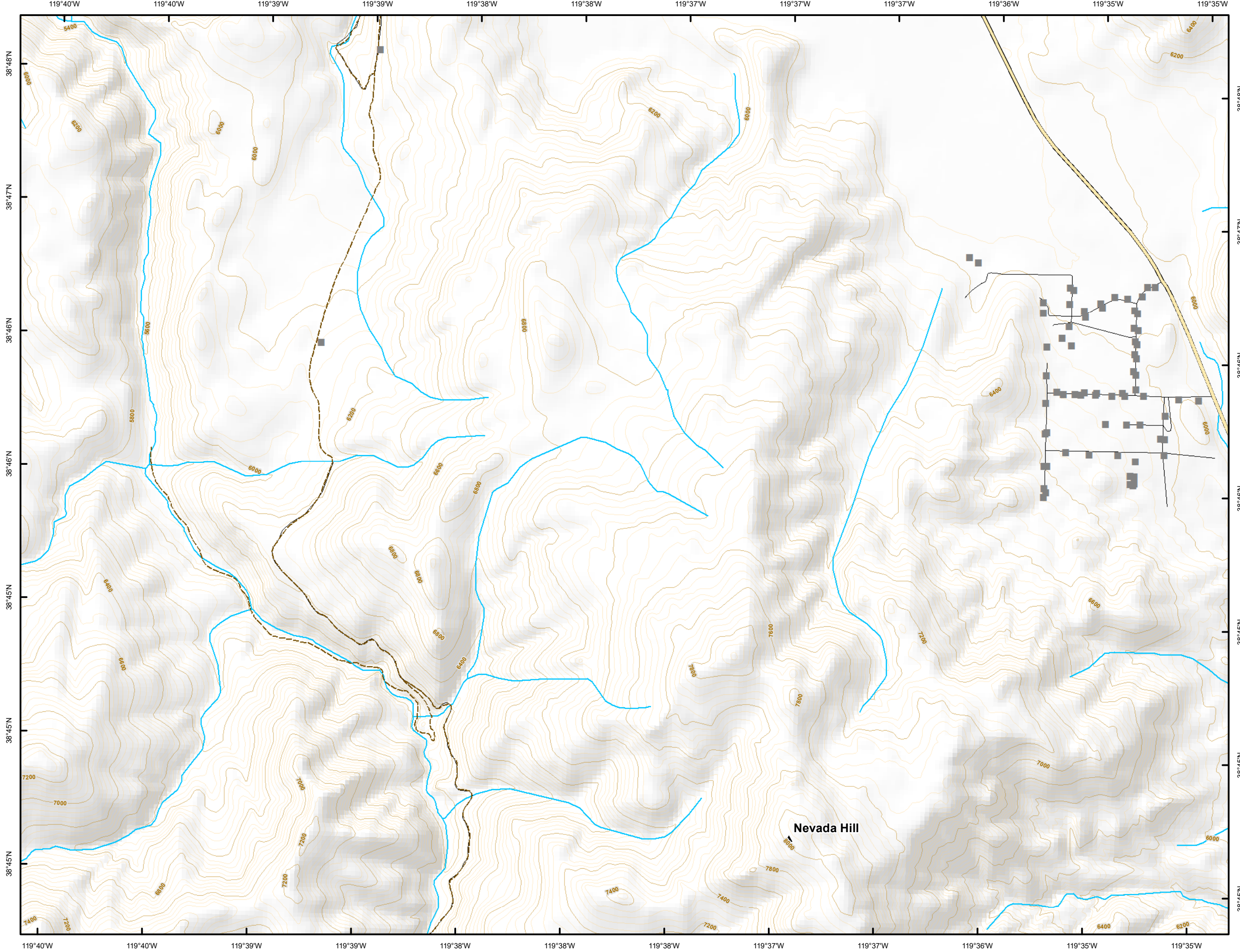
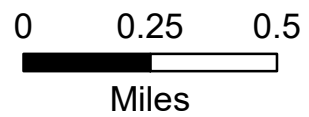
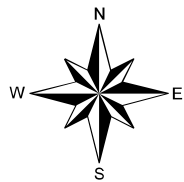
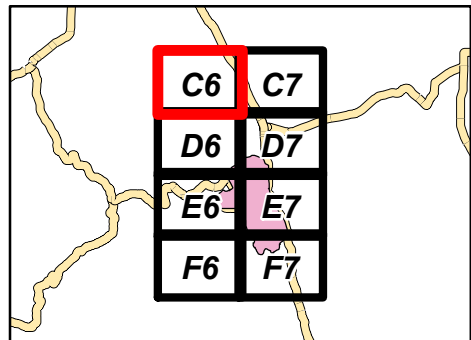


**Slinkard Incident**  
**CA-OVD-001478**  
**September 3, 2017**  
**IAP**



**C6**

- ▲ Peak
- Structure
- Highway
- - - FS Road
- Street
- Stream/River



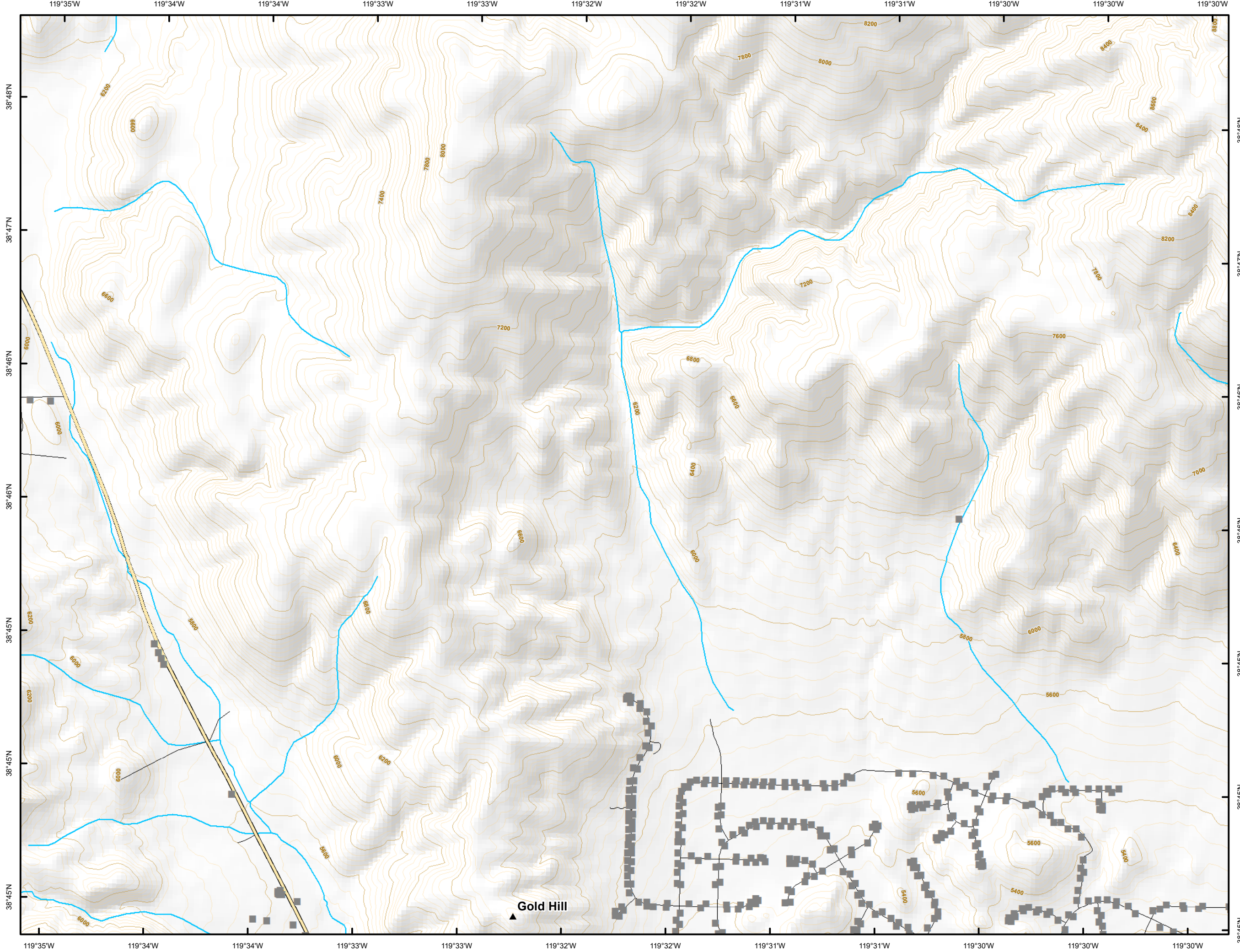
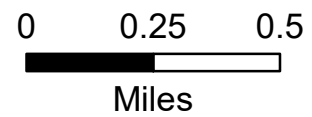
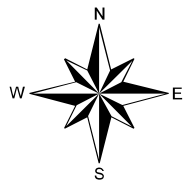
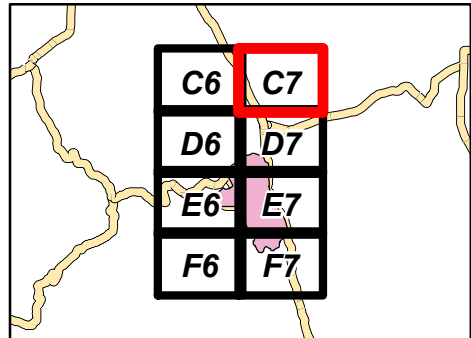


**Slinkard Incident**  
**CA-OVD-001478**  
**September 3, 2017**  
**IAP**



**C7**

- ▲ Peak
- Structure
- Highway
- Street
- Stream/River



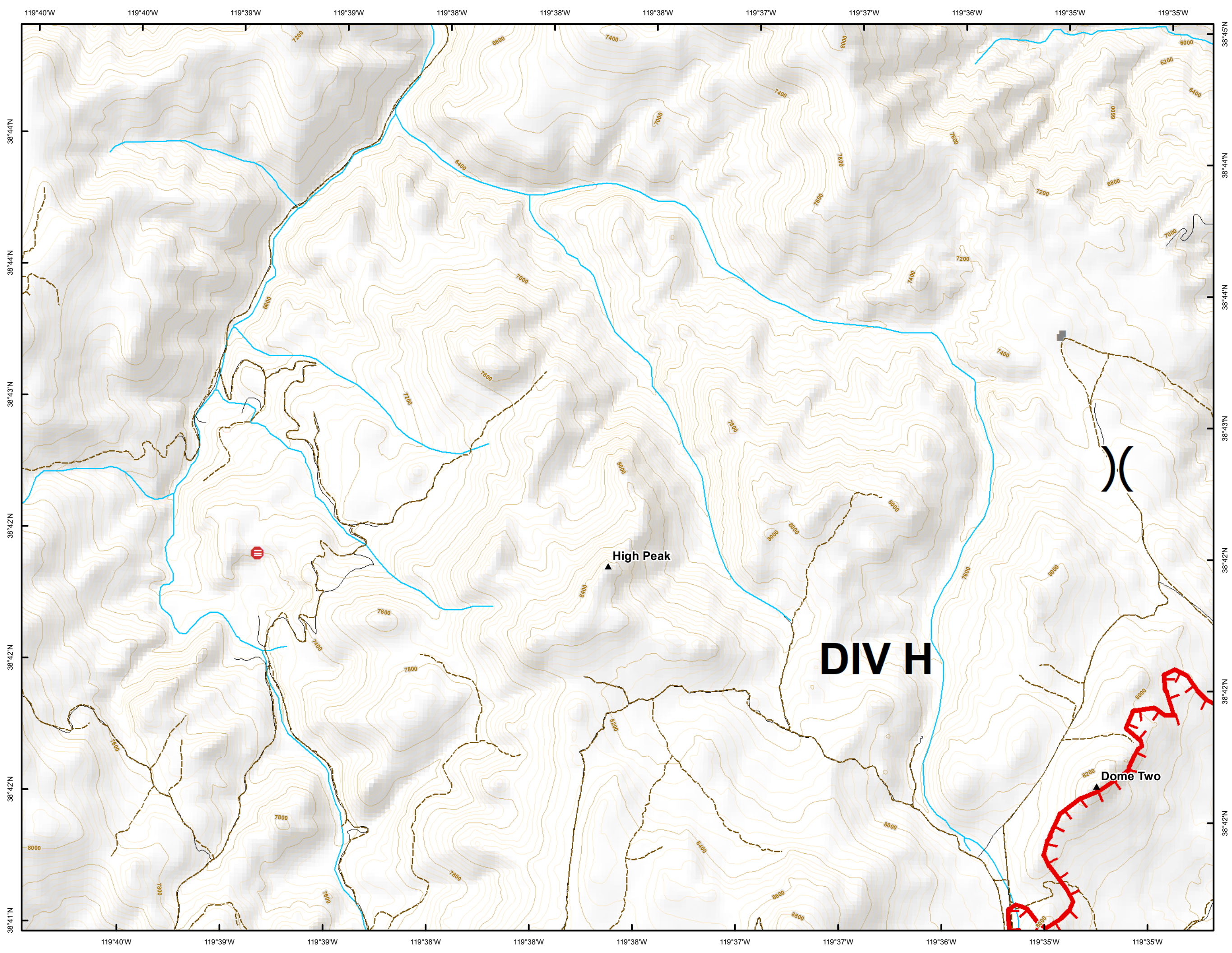
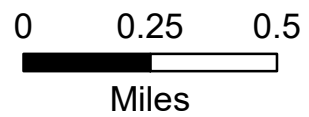
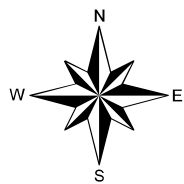
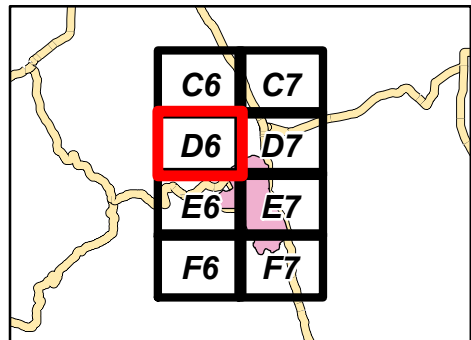


**Slinkard Incident**  
**CA-OVD-001478**  
**September 3, 2017**  
**IAP**



**D6**

- ▲ Peak
- ⎵ Division
- Life Hazard
- ▬ Uncontrolled Fire Edge
- Structure
- - - FS Road
- Street
- Stream/River



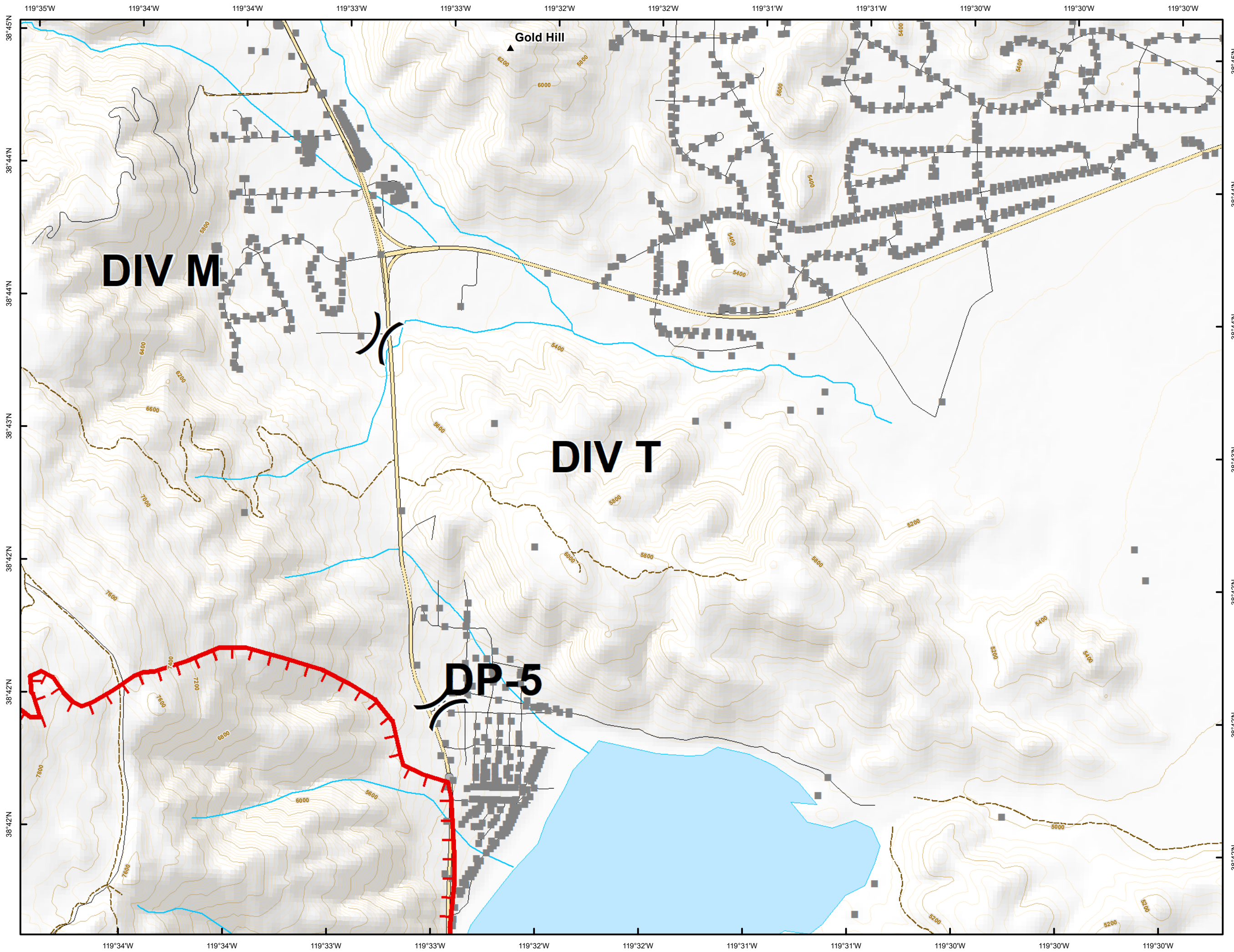
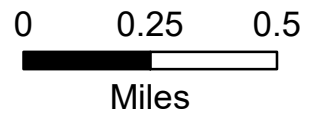
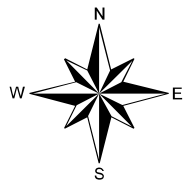
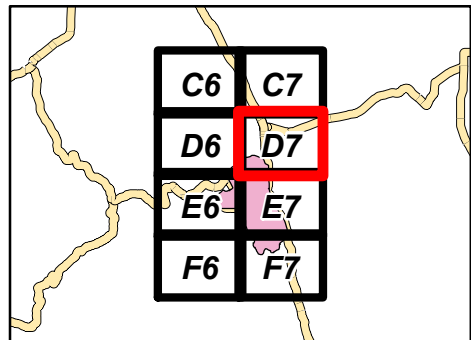


**Slinkard Incident**  
**CA-OVD-001478**  
**September 3, 2017**  
**IAP**



**D7**

- ▲ Peak
- ⎵ Division
- Drop Point
- ▬ Uncontrolled Fire Edge
- Structure
- City
- ▬ Highway
- - - FS Road
- Street
- Stream/River
- Water Body













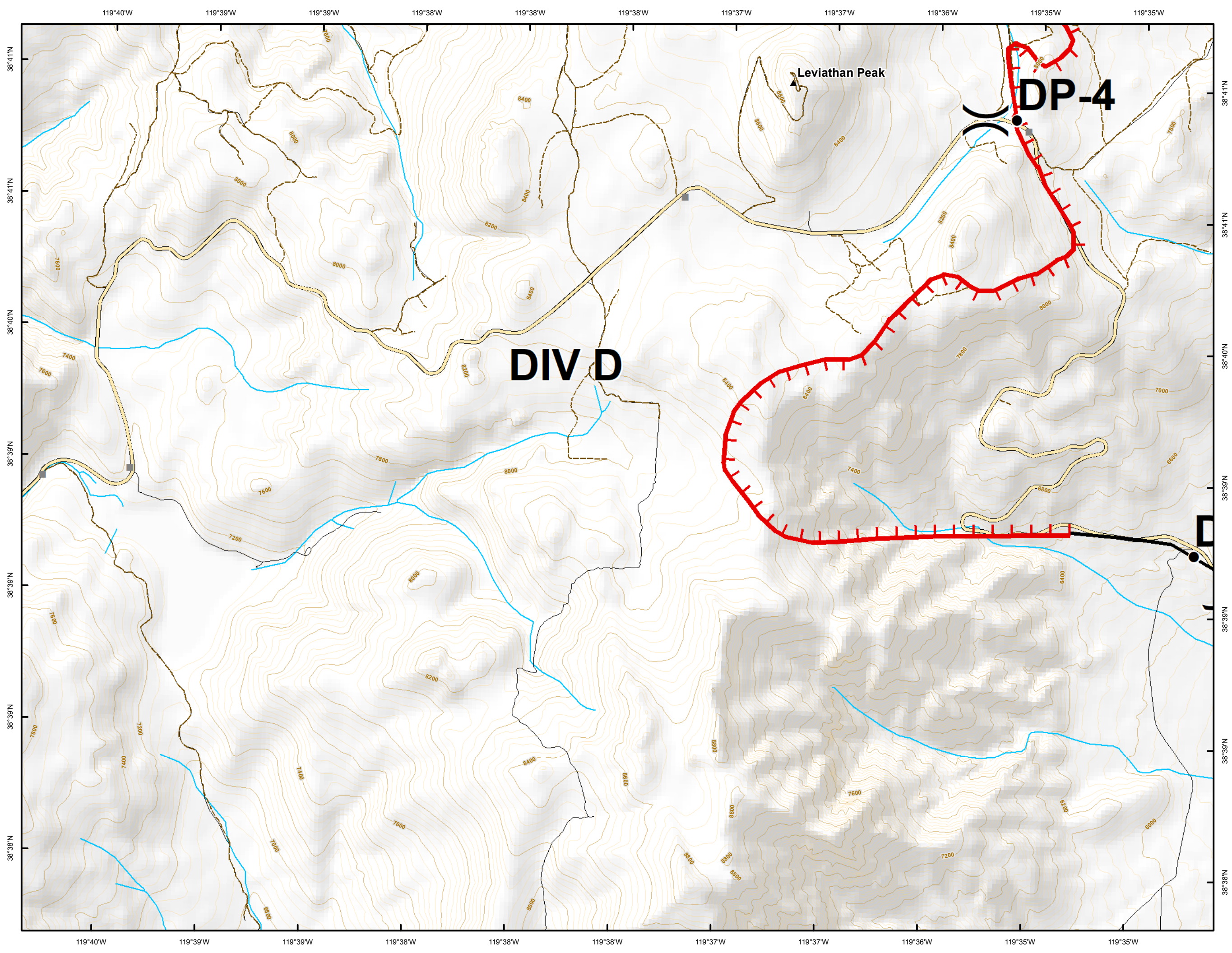
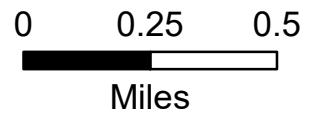
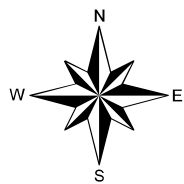
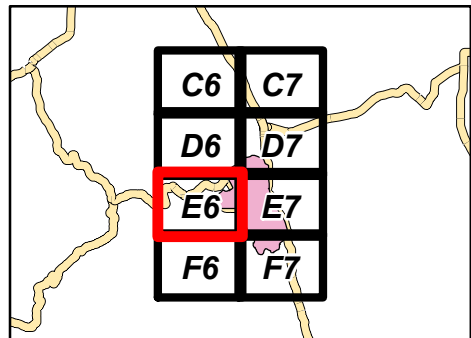


**Slinkard Incident**  
**CA-OVD-001478**  
**September 3, 2017**  
**IAP**



**E6**

-  Peak
-  Division
-  Drop Point
-  Uncontrolled Fire Edge
-  Completed Line
-  Structure
-  Highway
-  FS Road
-  Street
-  Stream/River

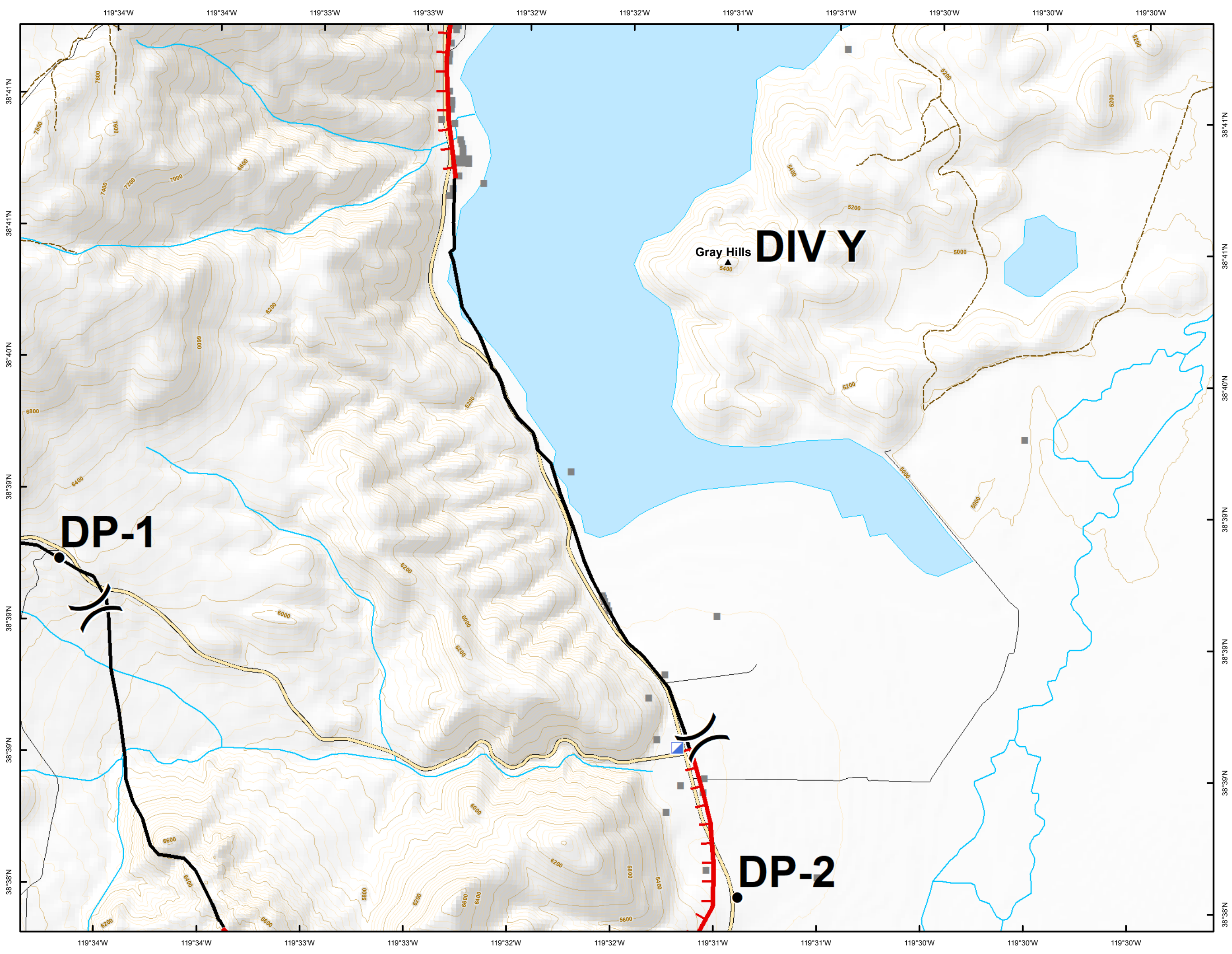
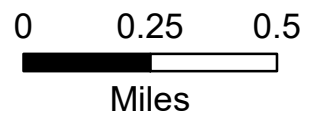
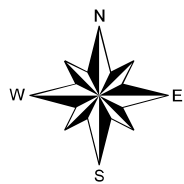
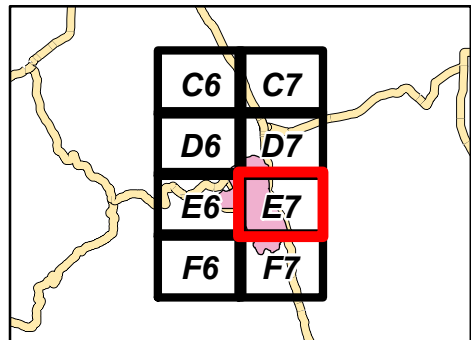




**Slinkard Incident**  
**CA-OVD-001478**  
**September 3, 2017**  
**IAP**



- ▲ Peak **E7**
- ( ) Division
- Drop Point
- ▣ Incident Command Post
- ┌─┴─┐ Uncontrolled Fire Edge
- Completed Line
- Structure
- Highway
- - - FS Road
- Street
- Stream/River
- Water Body



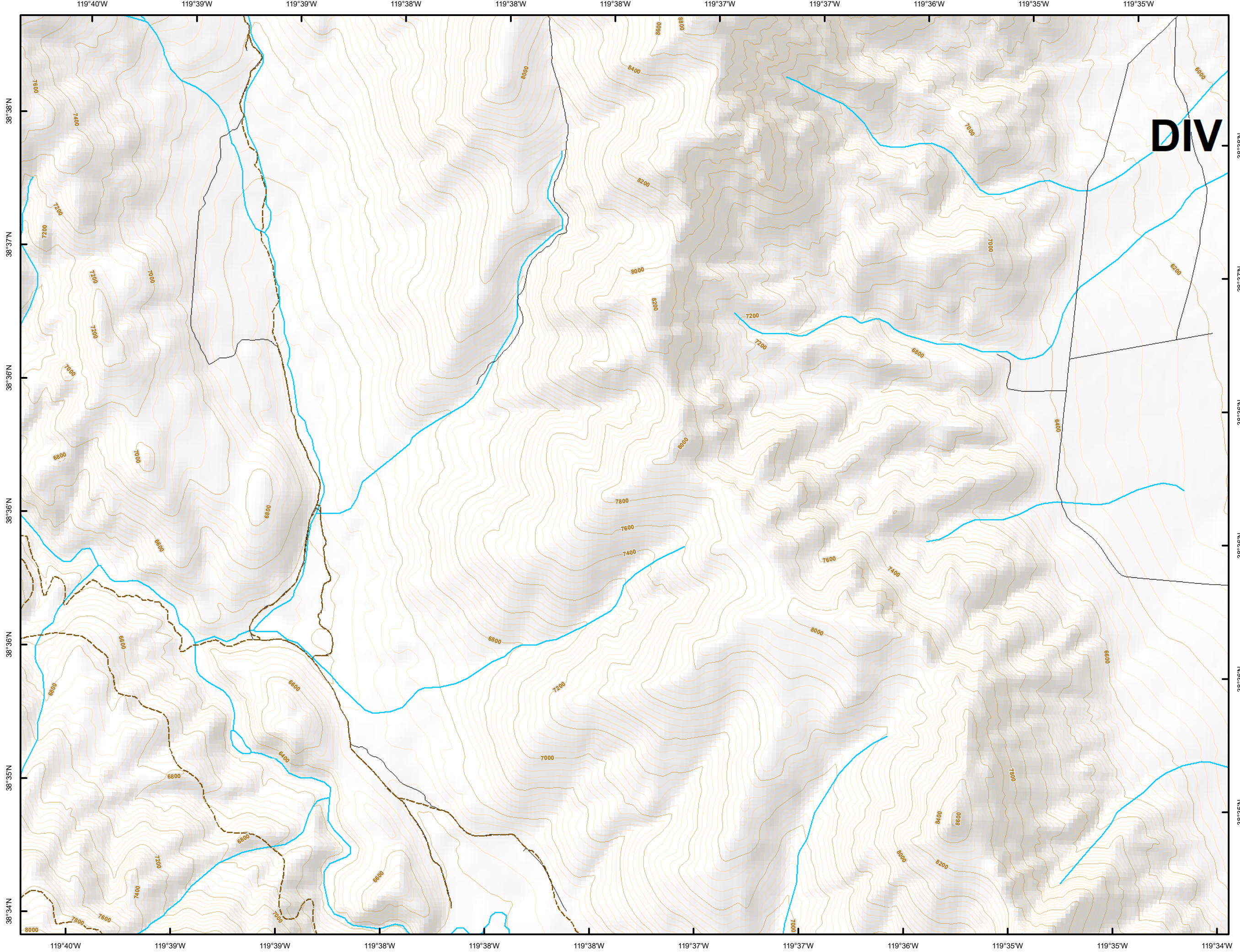
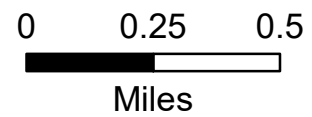
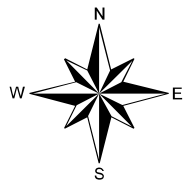
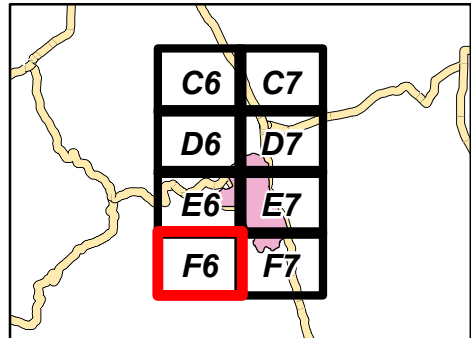


**Slinkard Incident**  
**CA-OVD-001478**  
**September 3, 2017**  
**IAP**



**F6**

- FS Road
- Street
- Stream/River





**Slinkard Incident**  
**CA-OVD-001478**  
**September 3, 2017**  
**IAP**



**F7**

- Division
- Drop Point
- Uncontrolled Fire Edge
- Completed Line
- Structure
- City
- Highway
- Street
- Stream/River

