
















Tank Hollow Fire
 UT-UWF-000791
Airops Pilot Map
 August 29, 2017
 appx. 4,172 acres

-  Incident Command Post
-  Division Break
-  Helibase
-  Helispot
-  Dip Site
-  Sling Site
-  Drop Point
-  Uncontrolled Fire Edge
-  Completed Line
-  Completed Hand Line
-  Completed Dozer Line
-  Proposed Dozer Line
-  Temporary Flight Restriction and IA Area
-  Powerlines

Feature	North Lat WGS84_DDM	West Long WGS84_DDM
Spanish Fork-Springville Airport	40° 8.304'	111° 39.616'
Unicorn Helibase	40° 1.971'	111° 17.151'
H-10	40° 0.271'	111° 16.186'
Powerline Dip	39° 57.505'	111° 12.710'
Sling 1	40° 0.041'	111° 16.935'
DP-20	40° 1.324'	111° 14.421'
ICP	39° 59.060'	111° 19.981'



Projection: NAD83 UTM Zone 11
 Lat-Long Grid Ticks: X' minute interval

Great Basin Team 6 GIS
 date: 20170829 1026 hr
 file: airops_pilot_11x17_land_2017_Tank_Hollow_UTUWF000791.mxd

Tank Hollow Maps



http://fb.nrc.gov/incident_specific_data/
 great_basin/2017_Incidents/Tank_Hollow/mobile_maps/

