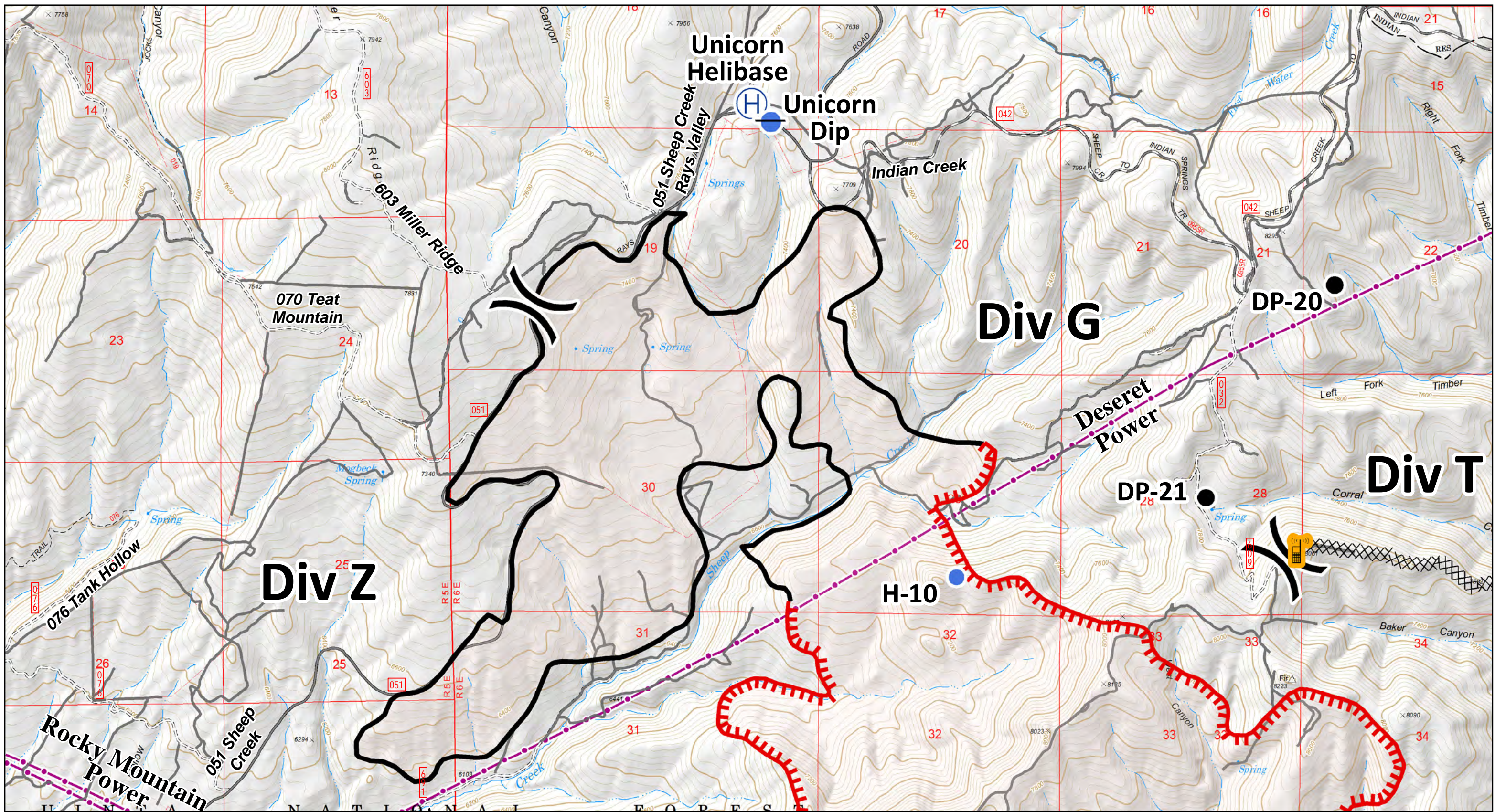


IAP Map Index
UT-UWF-00791
8/30/2017
4,172 Acres

- ICP
- Structure
- Helispot
- Ⓜ Helibase
- Internet Access
- Drop Point
-) Division Break
- ▬▬▬▬▬▬ Uncontrolled Fire Edge
- ▬▬▬▬▬▬ Completed Line
- ▬▬▬▬▬▬ Completed Dozer Line
- - - - - Completed Hand Line
- - - - - Planned Fire Line
- ▬▬▬▬▬▬ Unclassified Roads
- ▬▬▬▬▬▬ Power Lines

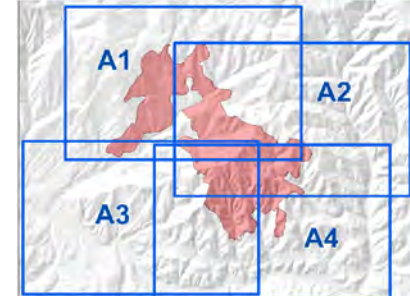
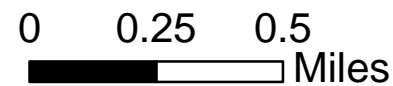


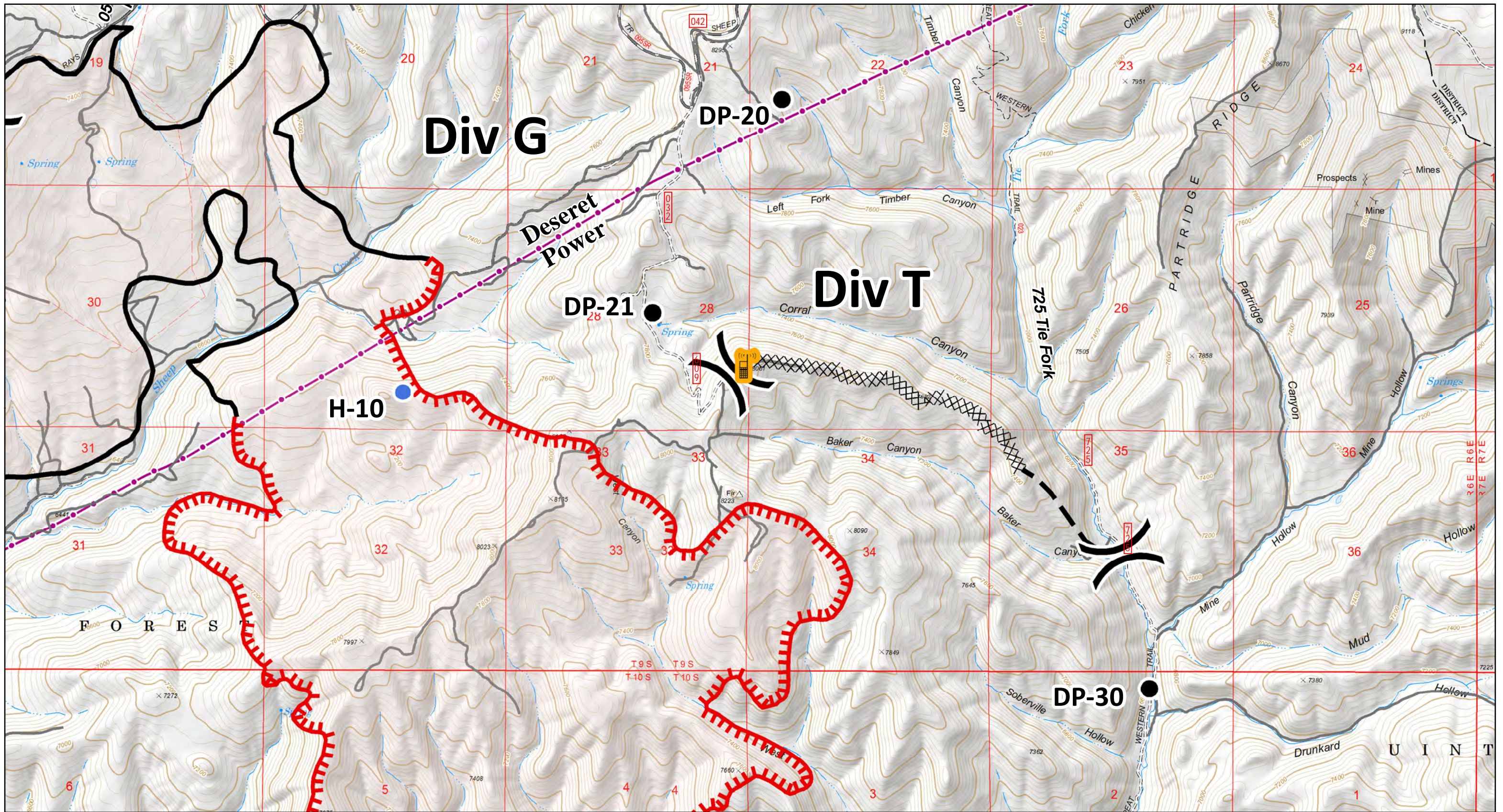


IAP Map - Tile: A1
Tank Hollow Fire
UT-UWF-00791
8/30/2017
4,172 Acres

- ICP
- Structure
- Helispot
- Helibase
- Internet Access
- Drop Point
- Division Break

- Uncontrolled Fire Edge
- Completed Line
- Completed Dozer Line
- Completed Hand Line
- Planned Fire Line
- Unclassified Roads
- Power Lines

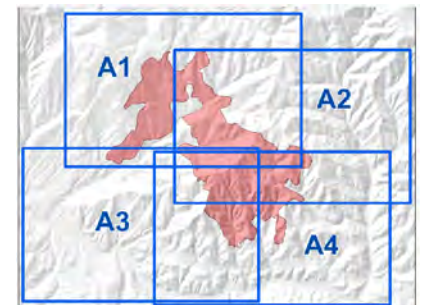
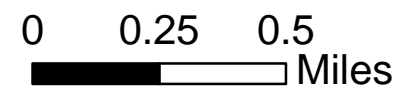


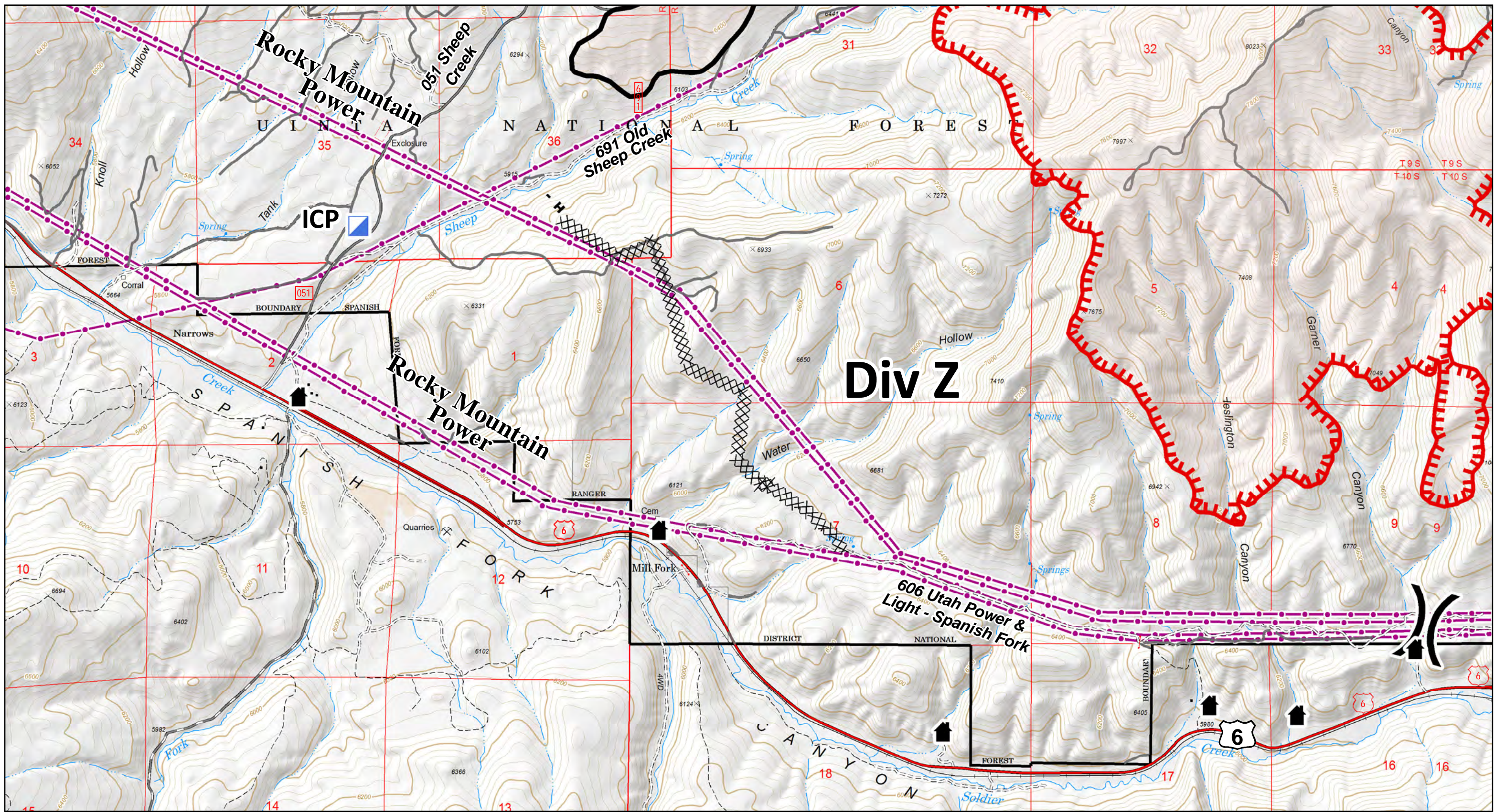


IAP Map - Tile: A2
Tank Hollow Fire
UT-UWF-00791
8/30/2017
4,172 Acres

- ICP
- Structure
- Helispot
- Helibase
- Internet Access
- Drop Point
- Division Break

- Uncontrolled Fire Edge
- Completed Line
- Completed Dozer Line
- Completed Hand Line
- Planned Fire Line
- Unclassified Roads
- Power Lines






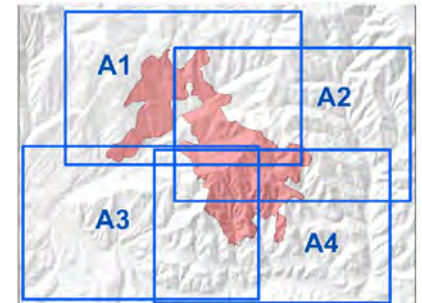
IAP Map - Tile: A3
Tank Hollow Fire
UT-UWF-00791
8/30/2017
4,172 Acres

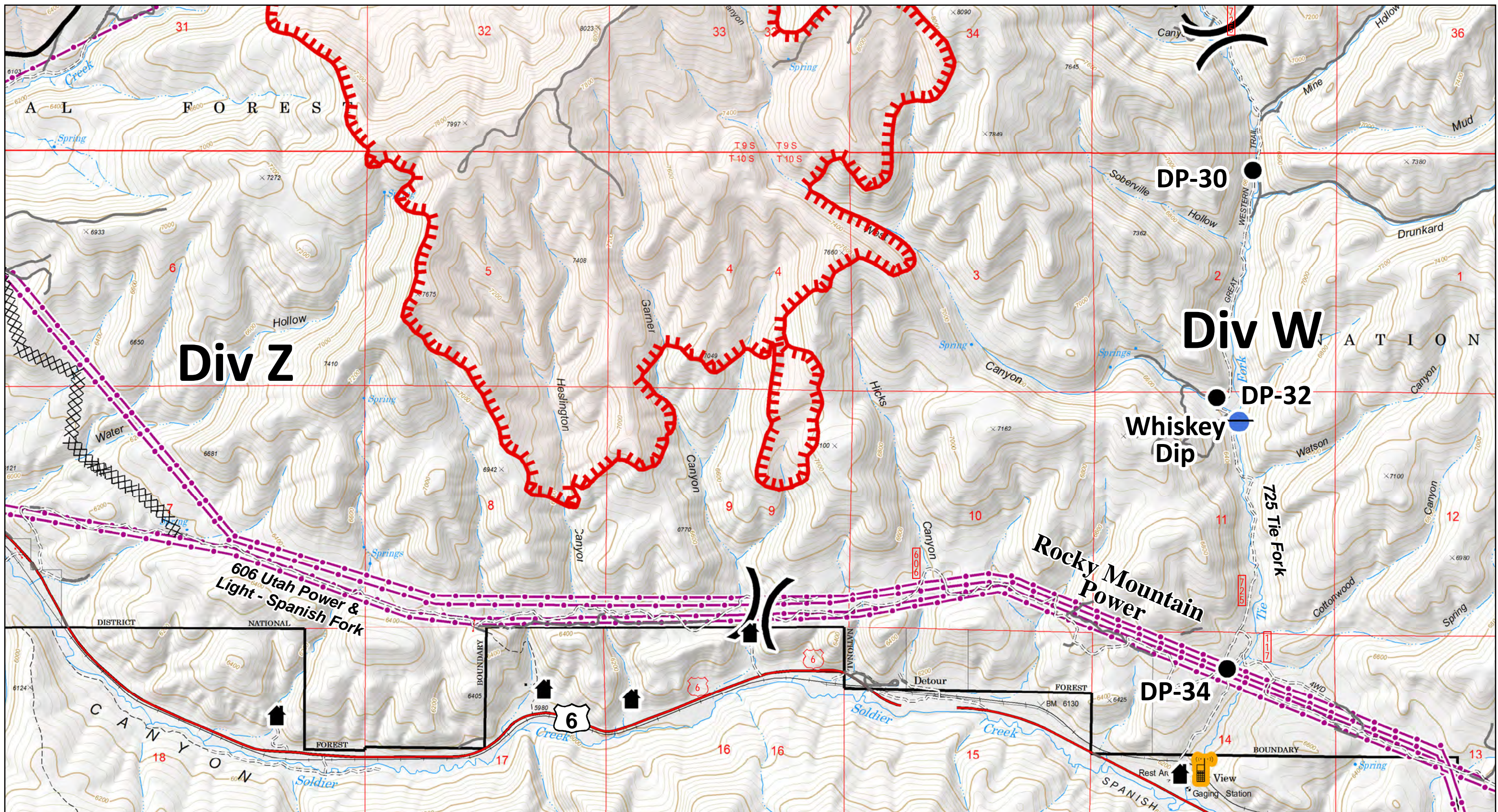
- ICP
- Structure
- Helispot
- Helibase
- Internet Access
- Drop Point
- Division Break

- Uncontrolled Fire Edge
- Completed Line
- Completed Dozer Line
- Completed Hand Line
- Planned Fire Line
- Unclassified Roads
- Power Lines



0 0.25 0.5
 Miles





IAP Map - Tile: A4
Tank Hollow Fire
UT-UWF-00791
8/30/2017
4,172 Acres

- | | | | |
|--|-----------------|--|------------------------|
| | ICP | | Uncontrolled Fire Edge |
| | Structure | | Completed Line |
| | Helispot | | Completed Dozer Line |
| | Helibase | | Completed Hand Line |
| | Internet Access | | Planned Fire Line |
| | Drop Point | | Unclassified Roads |
| | Division Break | | Power Lines |

