
















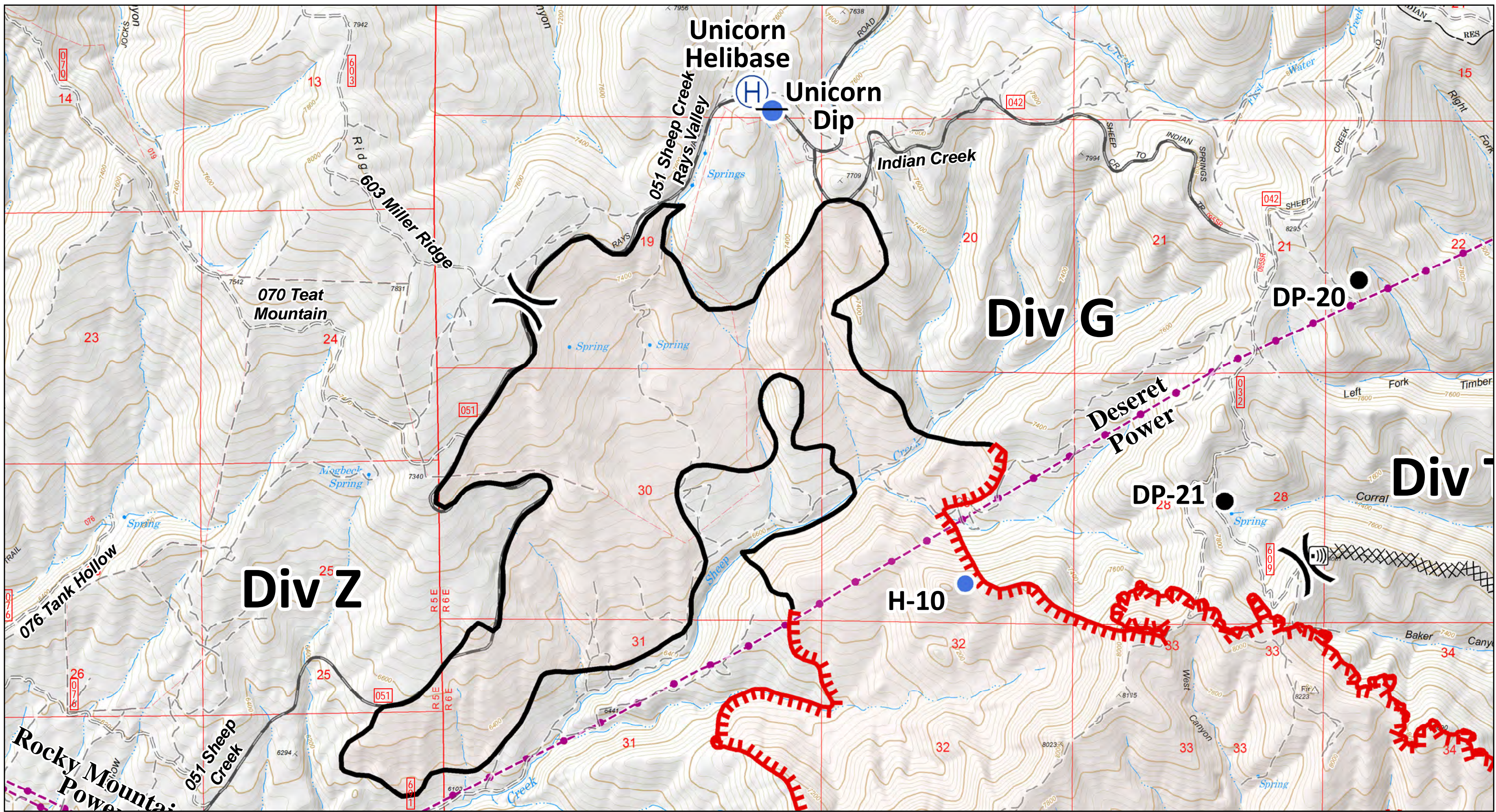


IAP Map
UT-UWF-00791
8/31/2017
4,563 Acres

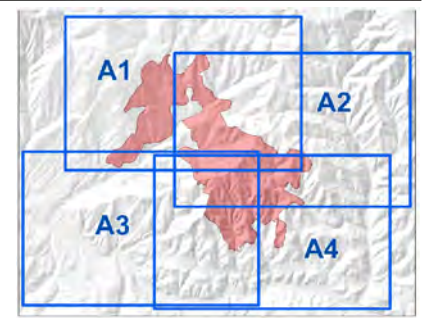
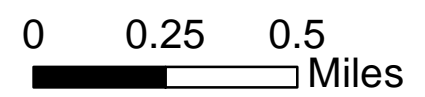

-  Repeater
-  ICP
-  Helibase
-  Helispot
-  Drop Point
-  Internet Access
-  Division Break
-  Structure
-  Uncontrolled Fire Edge
-  Completed Line
-  Completed Hand Line
-  Completed Dozer Line
-  Planned Fire Line
-  Major Road
-  Unclassified Roads
-  Power Lines

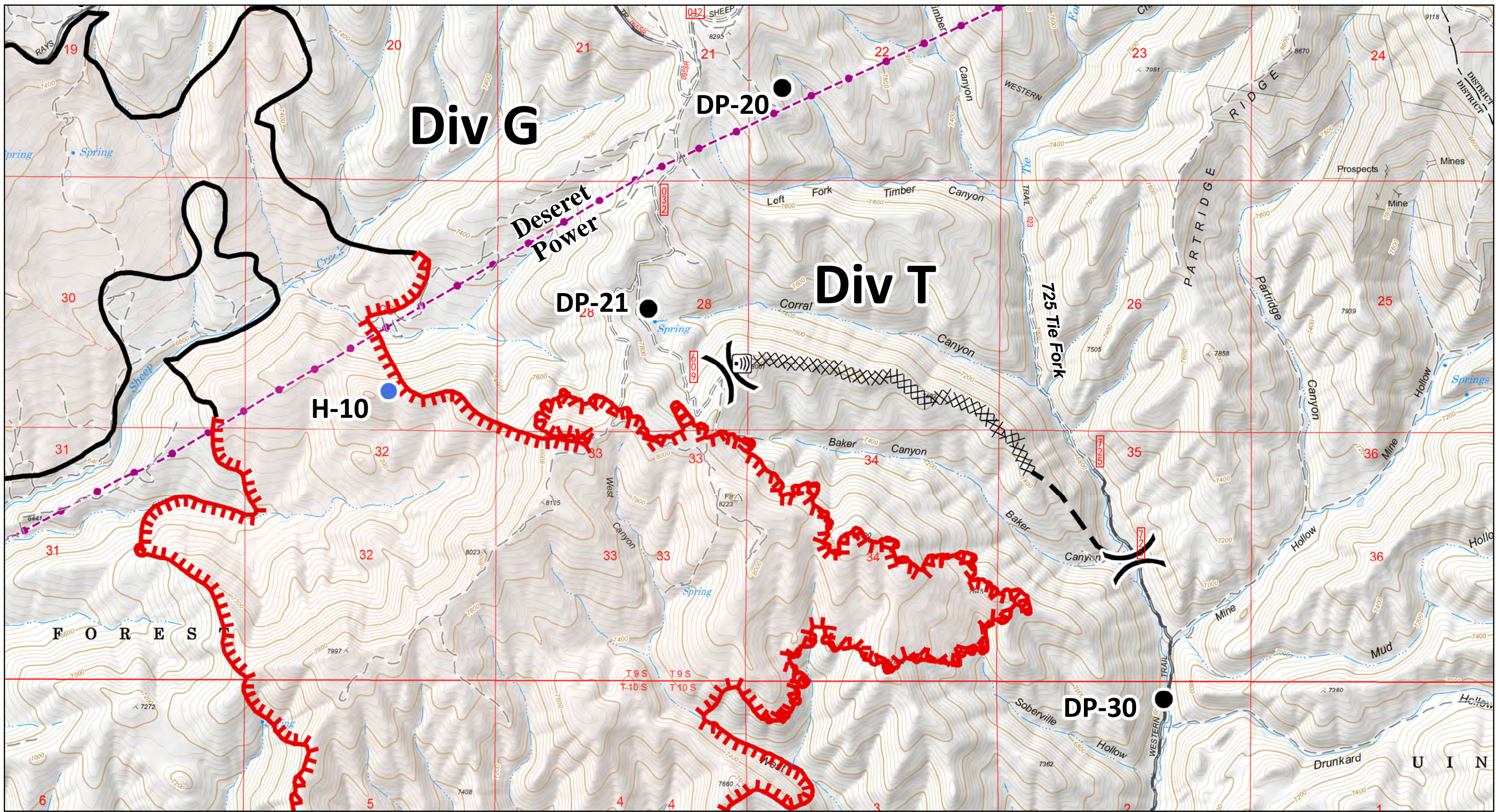




IAP Map - Tile: A1
Tank Hollow Fire
UT-UWF-00791
8/31/2017
4,563 Acres

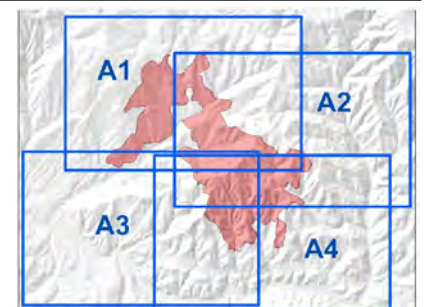
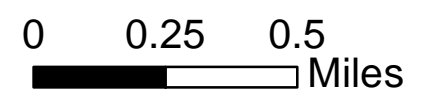

- | | | | |
|--|-----------------|--|------------------------|
| | ICP | | Uncontrolled Fire Edge |
| | Structure | | Completed Line |
| | Helispot | | Completed Dozer Line |
| | Helibase | | Completed Hand Line |
| | Internet Access | | Planned Fire Line |
| | Drop Point | | Unclassified Roads |
| | Division Break | | Power Lines |

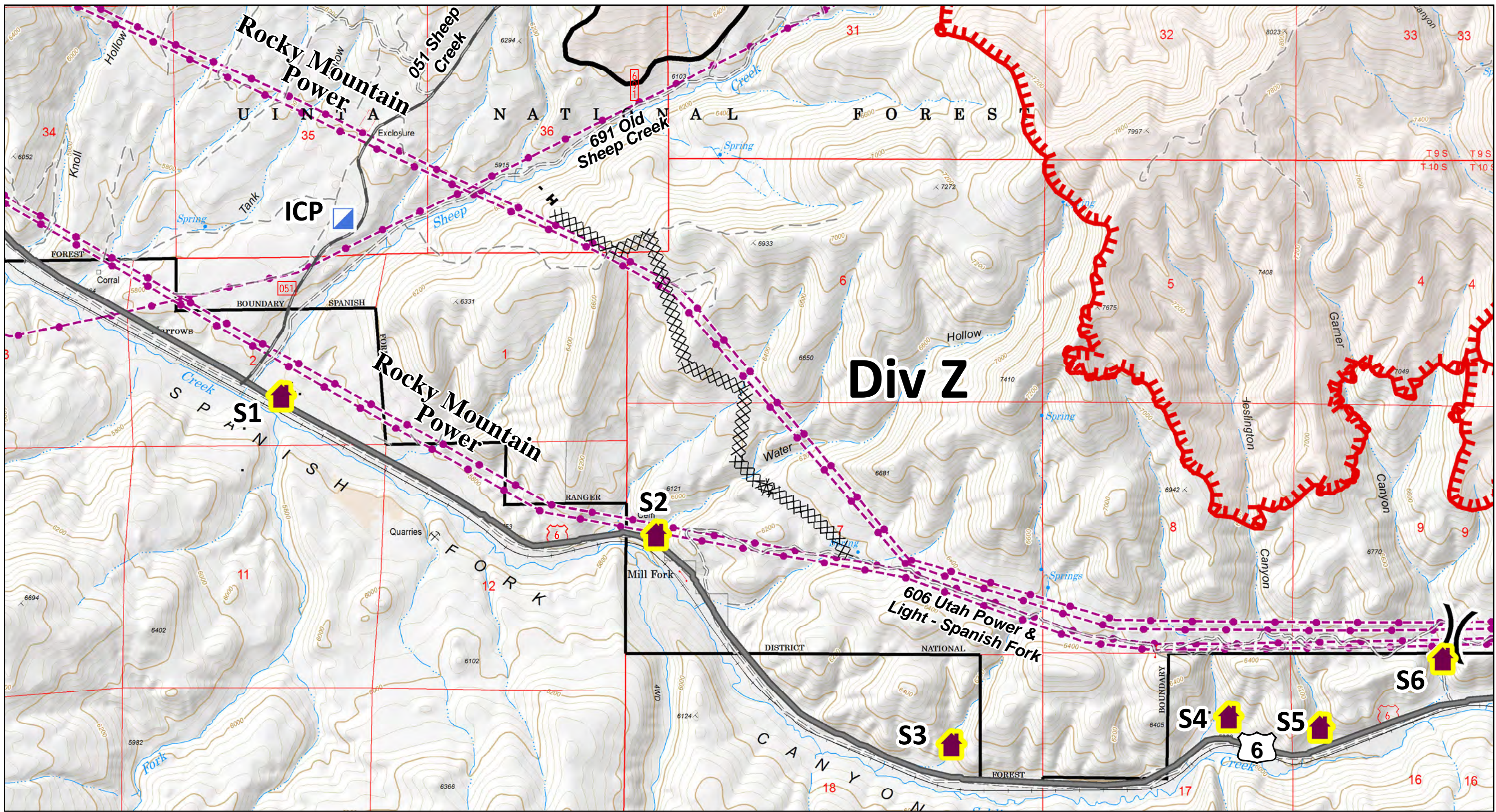




IAP Map - Tile: A2
Tank Hollow Fire
UT-UWF-00791
8/31/2017
4,563 Acres

- | | | | |
|--|-----------------|--|------------------------|
| | ICP | | Uncontrolled Fire Edge |
| | Structure | | Completed Line |
| | Helispot | | Completed Dozer Line |
| | Helibase | | Completed Hand Line |
| | Internet Access | | Planned Fire Line |
| | Drop Point | | Unclassified Roads |
| | Division Break | | Power Lines |



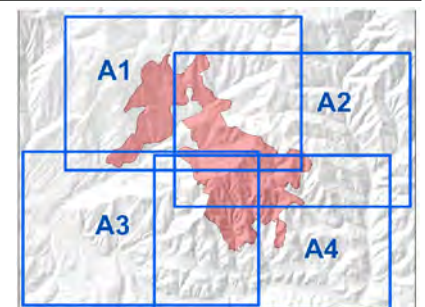
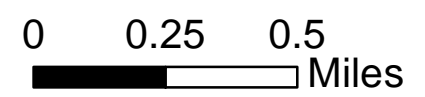


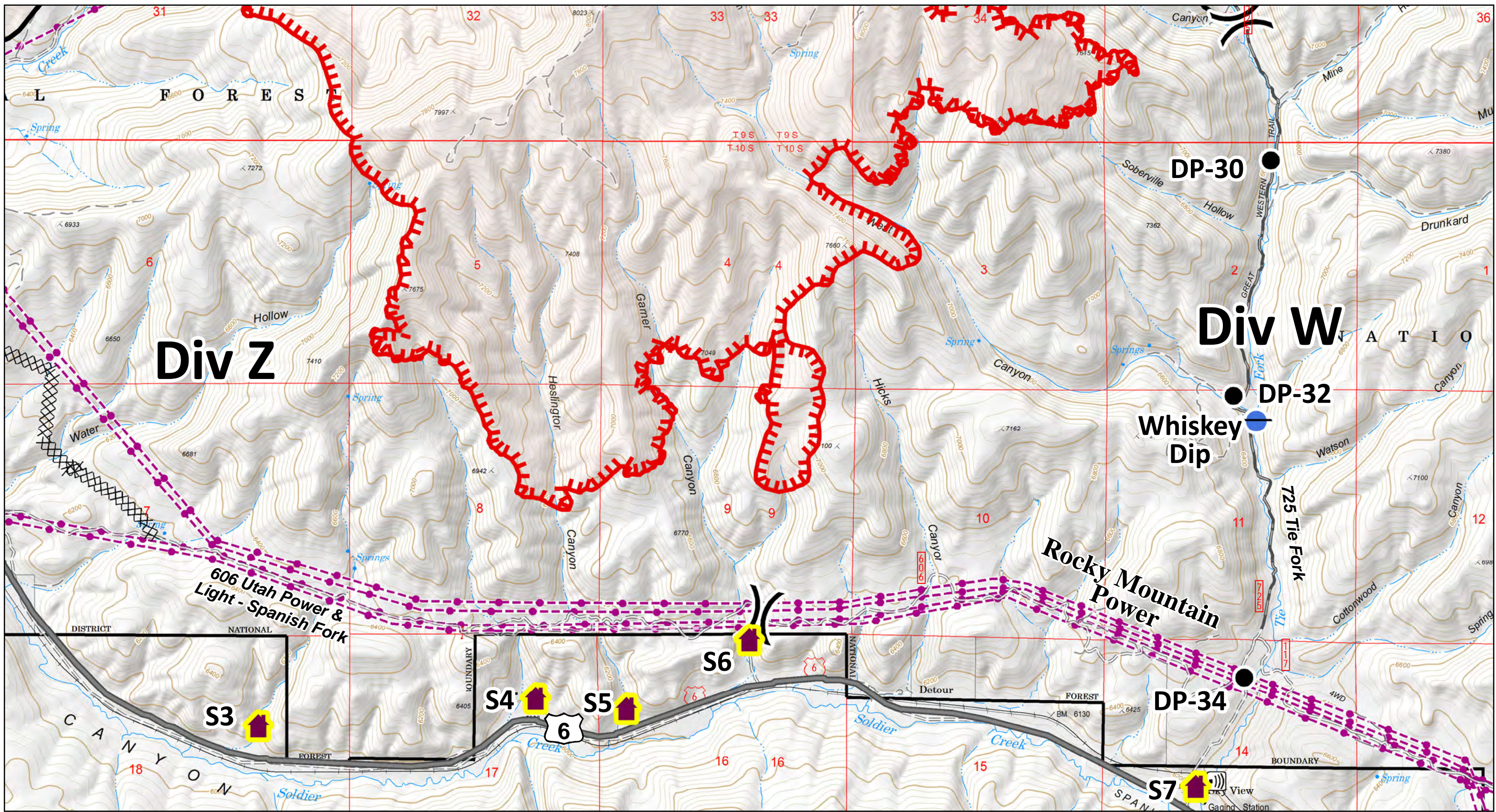
IAP Map - Tile: A3
Tank Hollow Fire
UT-UWF-00791
8/31/2017
4,563 Acres

















- ICP
- Structure
- Helispot
- Helibase
- Internet Access
- Drop Point
- Division Break

- Uncontrolled Fire Edge
- Completed Line
- Completed Dozer Line
- Completed Hand Line
- Planned Fire Line
- Unclassified Roads
- Power Lines





IAP Map - Tile: A4
Tank Hollow Fire
UT-UWF-00791
8/31/2017
4,563 Acres

-  ICP
-  Structure
-  Helispot
-  Helibase
-  Internet Access
-  Drop Point
-  Division Break
-  Uncontrolled Fire Edge
-  Completed Line
-  Completed Dozer Line
-  Completed Hand Line
-  Planned Fire Line
-  Unclassified Roads
-  Power Lines

