








IAP Map - Tile: A3
Tank Hollow Fire
UT-UWF-00791
8/31/2017
4,563 Acres

-  ICP
-  Structure
-  Helispot
-  Helibase
-  Internet Access
-  Drop Point
-  Division Break

-  Uncontrolled Fire Edge
-  Completed Line
-  Completed Dozer Line
-  Completed Hand Line
-  Planned Fire Line
-  Unclassified Roads
-  Power Lines

