

















IAP Map
UT-UWF-00791
9/01/2017
4,710 Acres

-  Repeater
-  ICP
-  Helibase
-  Helispot
-  Drop Point
-  Internet Access
-  Division Break
-  Structure

-  Uncontrolled Fire Edge
-  Completed Line
-  Completed Hand Line
-  Completed Dozer Line
-  Planned Fire Line

-  Major Road
-  Unclassified Roads
-  Power Lines

