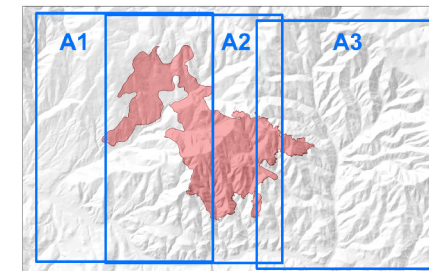
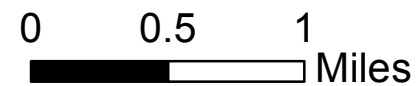



**IAP Map Index**  
**Tank Hollow Fire**  
**UT-UWF-00791**  
**9/01/2017**  
**4,710 Acres**

- |                |                        |                   |
|----------------|------------------------|-------------------|
| ICP            | Uncontrolled Fire Edge | Camera Location   |
| Drop Point     | Completed Line         | Internet Access   |
| Helibase       | Completed Dozer Line   | Power Lines       |
| Helispot       | Completed Hand Line    | Planned Fire Line |
| Division Break | Planned Fire Line      | Avoidance Areas   |
| Structure      |                        |                   |



Tank Hollow Maps



[http://ftp://ic.gov/roster/igarcia\\_data/great\\_basin/2017\\_tank\\_hollow\\_fire\\_map\\_index](http://ftp://ic.gov/roster/igarcia_data/great_basin/2017_tank_hollow_fire_map_index)