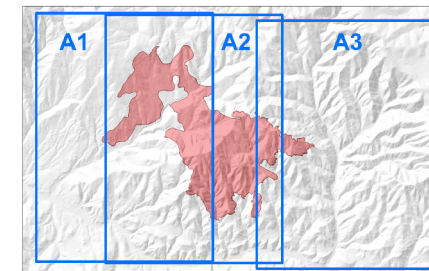
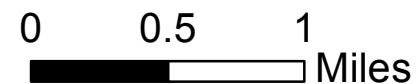



IAP Map Index
Tank Hollow Fire
UT-UWF-00791
9/01/2017
4,710 Acres

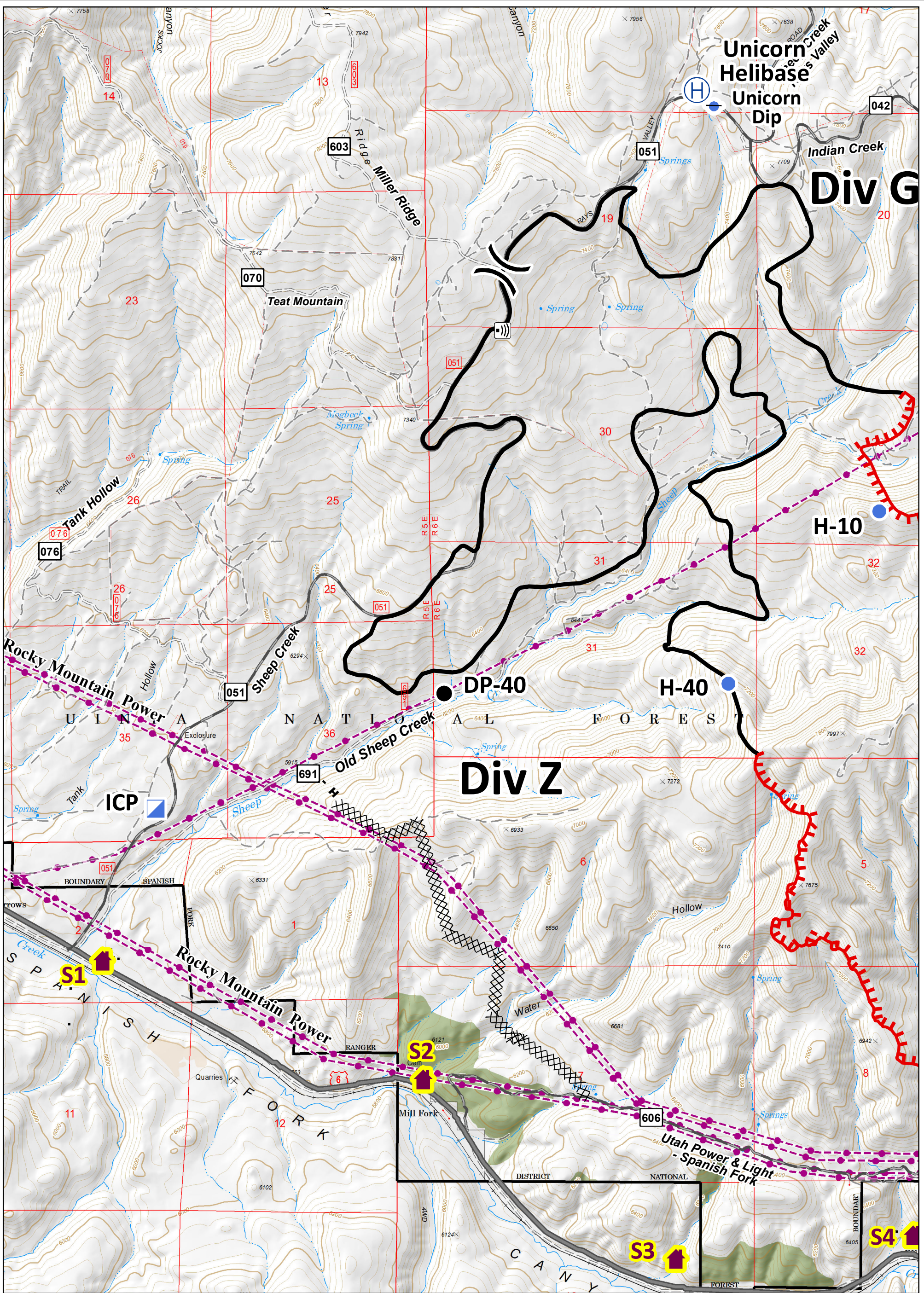
- | | | |
|----------------|------------------------|-------------------|
| ICP | Uncontrolled Fire Edge | Camera Location |
| Drop Point | Completed Line | Internet Access |
| Helibase | Completed Dozer Line | Power Lines |
| Helispot | Completed Hand Line | Planned Fire Line |
| Division Break | Planned Fire Line | Avoidance Areas |
| Structure | | |



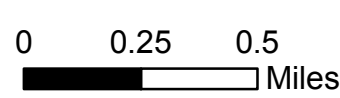
Tank Hollow Maps



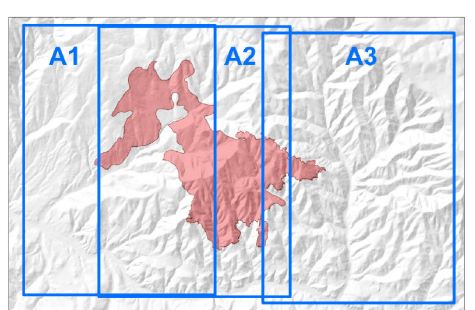
http://ftp://ic.gov/roster/igarcia_data/great_basin/2017_tank_hollow_fire_map_index

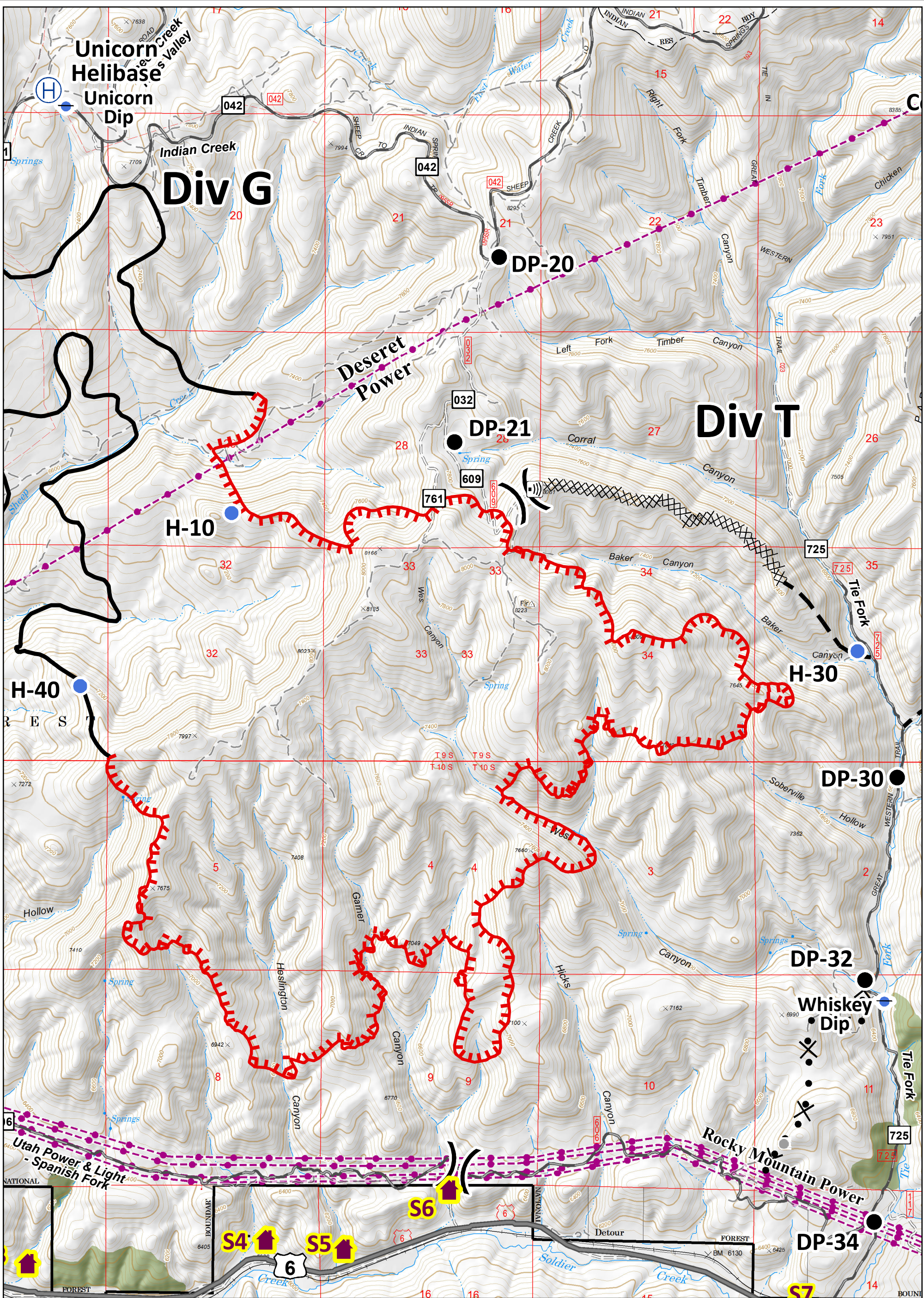


IAP Map - Tile: A1
Tank Hollow Fire
UT-UWF-00791
9/01/2017
4,710 Acres

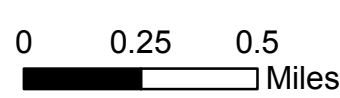


- | | |
|-----------------|------------------------|
| ICP | Uncontrolled Fire Edge |
| Drop Point | Completed Line |
| Helibase | Completed Dozer Line |
| Helispot | Completed Hand Line |
| Division Break | Planned Fire Line |
| Structure | Powerlines |
| Internet Access | Unclassified Routes |
| Camera Location | Avoidance Areas |

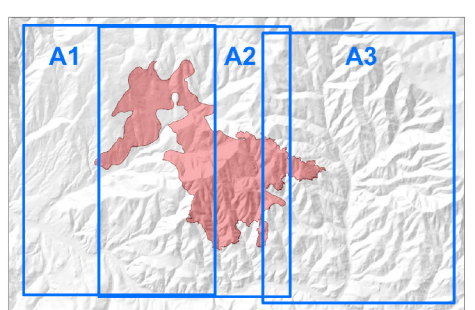


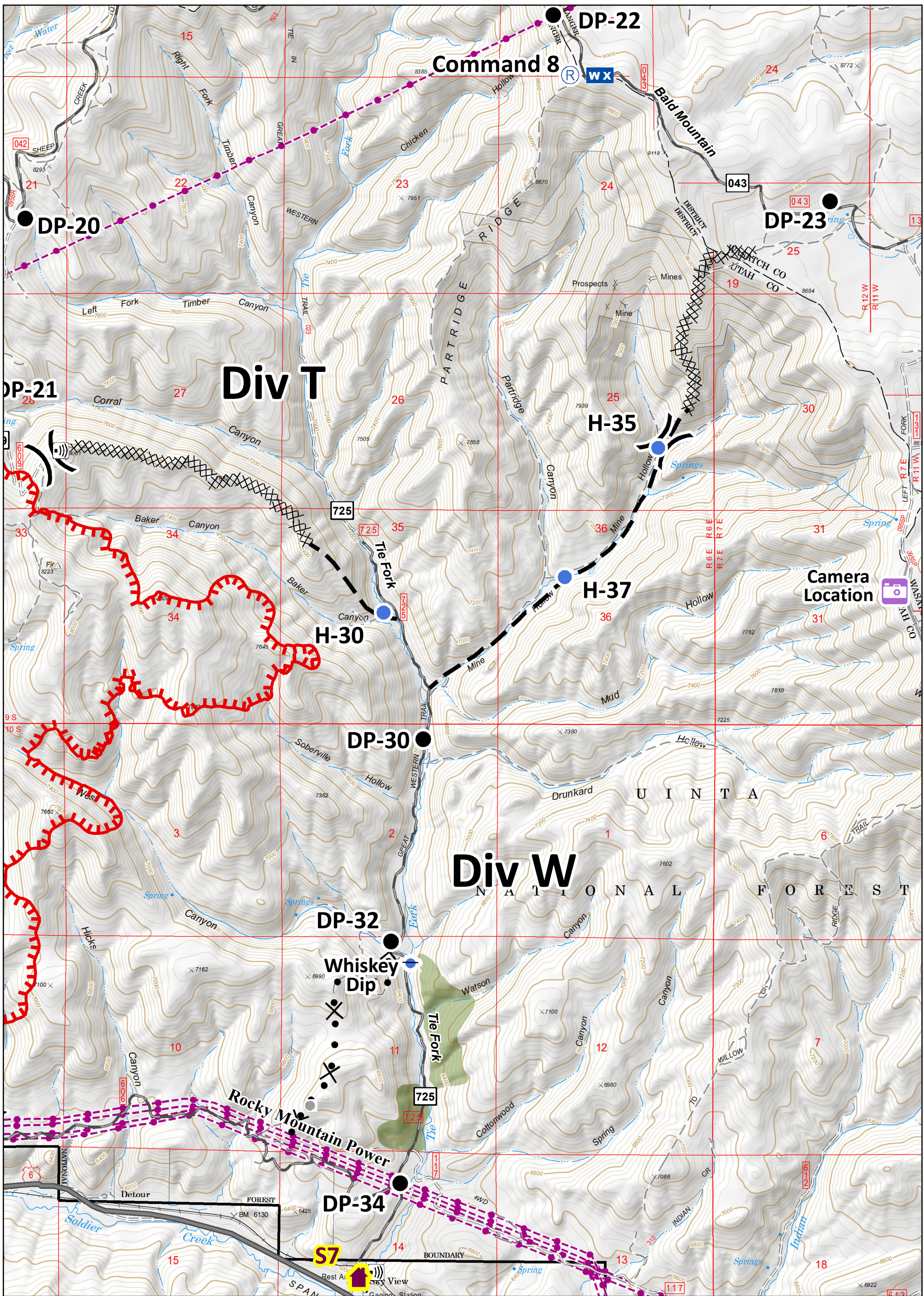


IAP Map - Tile: A2
Tank Hollow Fire
UT-UWF-00791
9/01/2017
4,710 Acres



- | | |
|-----------------|------------------------|
| ICP | Uncontrolled Fire Edge |
| Drop Point | Completed Line |
| Helibase | Completed Dozer Line |
| Helispot | Completed Hand Line |
| Division Break | Planned Fire Line |
| Structure | Powerlines |
| Internet Access | Unclassified Routes |
| Camera Location | Avoidance Areas |





IAP Map - Tile: A3
Tank Hollow Fire
UT-UWF-00791
9/01/2017
4,710 Acres

0 0.25 0.5
 Miles



- | | |
|-----------------|------------------------|
| ICP | Uncontrolled Fire Edge |
| Drop Point | Completed Line |
| Helibase | Completed Dozer Line |
| Helispot | Completed Hand Line |
| Division Break | Planned Fire Line |
| Structure | Powerlines |
| Internet Access | Unclassified Routes |
| Camera Location | Avoidance Areas |

