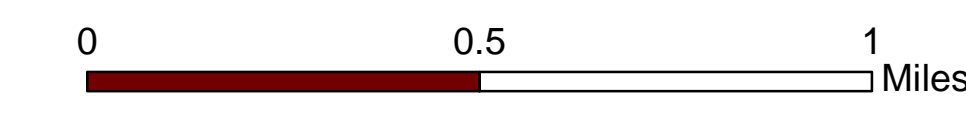


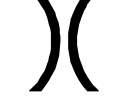














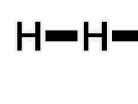












Tank Hollow Fire
 UT-UWF-000791
Briefing Map
 September 11, 2017
 appx. 11,067 acres

author: Shannon
 date: 20170910 2101 hr
 file: briefing_36x48_land_2017_Tank_Hollow_UTUWF000791_..._sp.mxd
 Lat-Long Grid Ticks: 1' minute interval
 Projection: NAD83 UTM Zone12



-  Incident Command Post
-  Camp
-  Division Break
-  Drop Point
-  Helibase
-  Helispot
-  Sling Site
-  Dip Site
-  Pump
-  Repeater
-  Mobile Weather RAWS
-  Lookout
-  Camera
-  Value at Risk
-  Uncontrolled Fire Edge
-  Completed Line
-  Completed Dozer Line
-  Completed Hand Line
-  Road as Completed Line
-  Temporary Flight Restriction and IA Area
-  Fire History
-  Avoidance Area
-  Powerline
-  Highway
-  Primary Road
-  Road
-  Unclassified Road

Tank Hollow Maps

