





TOHAKUM 2 FIRE INFRARED MAP
 IR FLIGHT ON 09/01/2017 @ 2112
 INTERPRETED SIZE: 57282 ACRES

Legend

-  Heat Perimeter
-  Intense Heat
-  Scattered Heat
-  Isolated Heat

Projection/Datum: NAD 1983 UTM Zone 11N // North American 1983



NP SLEZAK, IRIN

0 0.75 1.5 3 4.5 6 Miles