


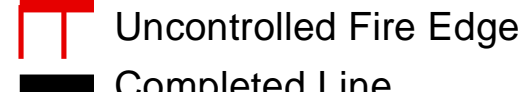



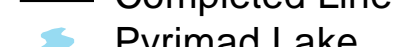








Operations
 Tohokum 2
 NV-WNA030654
 09/04/2017
 94,471 acres
 as of 09/03/2017, 1330 Hrs



 Camp	 Repeater	 Uncontrolled Fire Edge	 SR 447 Road
 Dip Site	 Value at Risk	 Completed Line	 Pyramid Lake
 Drop Point	 Division Break		
 Helispot			
 Mobile Weather Unit			

0 2 4 Miles



UTM 11N, NAD83
 sckovach
 9/3/2017, 2059 hrs
 ops_arch_e_port_2017_Tohokum2_NV-WNA030654