















Operations
 Tohokum 2
 NV-WNA030654
 09/05/2017
 94,221 acres
 as of 09/04/2017, 1000 Hrs



-  Camp
-  Dip Site
-  Drop Point
-  Helispot
-  Mobile Weather Unit
-  Repeater
-  Value at Risk
-  Division Break
-  Uncontrolled Fire Edge
-  Completed Line
-  Pyramid Lake
-  SR 447
-  Road



N



UTM 11N, NAD83
 sckovach
 9/4/2017, 1623 hrs
 ops_arch_e_port_2017_Tohokum2_NV-WNA030654