






-  Previous Perimeter (GISS)
-  Isolated Heat Sources
-  Heat Perimeter
-  Intense Heat
-  Scattered Heat
- USA Topo Maps

Copyright: © 2013 National Geographic Society, i-cubed

N
 0 0.5 1 2 Miles
 NAD 1983 UTM Zone 11N
 Map Published by Brian Mitchell

Tungsten
 NV-CCD-030637

Phoenix Sensor Heat Detection
 September 8, 2017 at 0108 PDT
 16,455 Acres

