

115°33'0"W 115°32'50"W 115°32'40"W 115°32'30"W 115°32'20"W 115°32'10"W 115°32'0"W 115°31'50"W 115°31'40"W 115°31'30"W 115°31'20"W 115°31'10"W 115°31'0"W 115°30'50"W 115°30'40"W







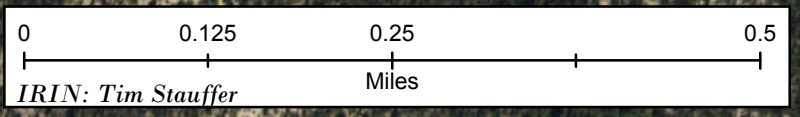
**Whitehawk Infrared Map**  
**August 11, 2017**  
ID-BOF-000663  
Flight: August 10, 2017 - 2324 MDT  
Acres: 63  
Datum: NAD 83 - UTM Zone 11

44°21'10"N  
44°21'0"N  
44°20'50"N  
44°20'40"N  
44°20'30"N  
44°20'20"N

44°21'20"N  
44°21'10"N  
44°21'0"N  
44°20'50"N  
44°20'40"N  
44°20'30"N  
44°20'20"N

**Legend**

-  Isolated Heat
-  Scattered Heat
-  Intense Heat
-  Heat Perimeter



IRIN: Tim Stauffer

Source: Esri, DigitalGlobe, GeoEye, Earthstar Geographics, CNES/Airbus DS, USDA, USGS, AEX, Getmapping, Aerogrid, IGN, IGP, swisstopo, and the GIS User Community

115°33'0"W 115°32'50"W 115°32'40"W 115°32'30"W 115°32'20"W 115°32'10"W 115°32'0"W 115°31'50"W 115°31'40"W 115°31'30"W 115°31'20"W 115°31'10"W 115°31'0"W 115°30'50"W 115°30'40"W