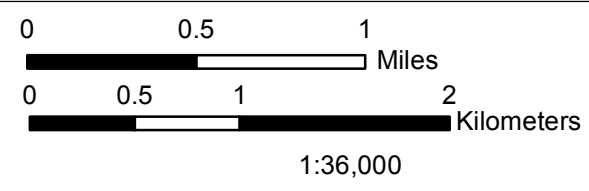












Wolf IAP Map

Coordinate System: NAD 1983 UTM Zone 12N

Day Operational Period: August 22, 2017



-  Fire Origin
-  Outfitter & guide locations
-  BOATING SITE
-  TRAILHEAD
-  GROUP CAMPGROUND
-  CAMPGROUND
-  BTF trails
-  BTF_Roads
-  BTF Fire History
-  BTF boundary

