







Copyright: © 2013 National Geographic Society, i-cubed



**INFRARED MAP**  
**Avon (UT-BRS-000932)**  
**Flight: August 31, 2018 @ 1959 MDT**  
**Acres - 785**  
**Change in Acres from last GIS Perimeter - 12 Acres**  
**IRIN - Nate Yorgason**



**Legend**

-  08/31/2018 1959 Avon IR Heat Perimeter
-  Intense Heat
-  Scattered Heat
-  Isolated Heat