

Bald Mountain IAP Map

UT-UWF-000892
September 17, 2018

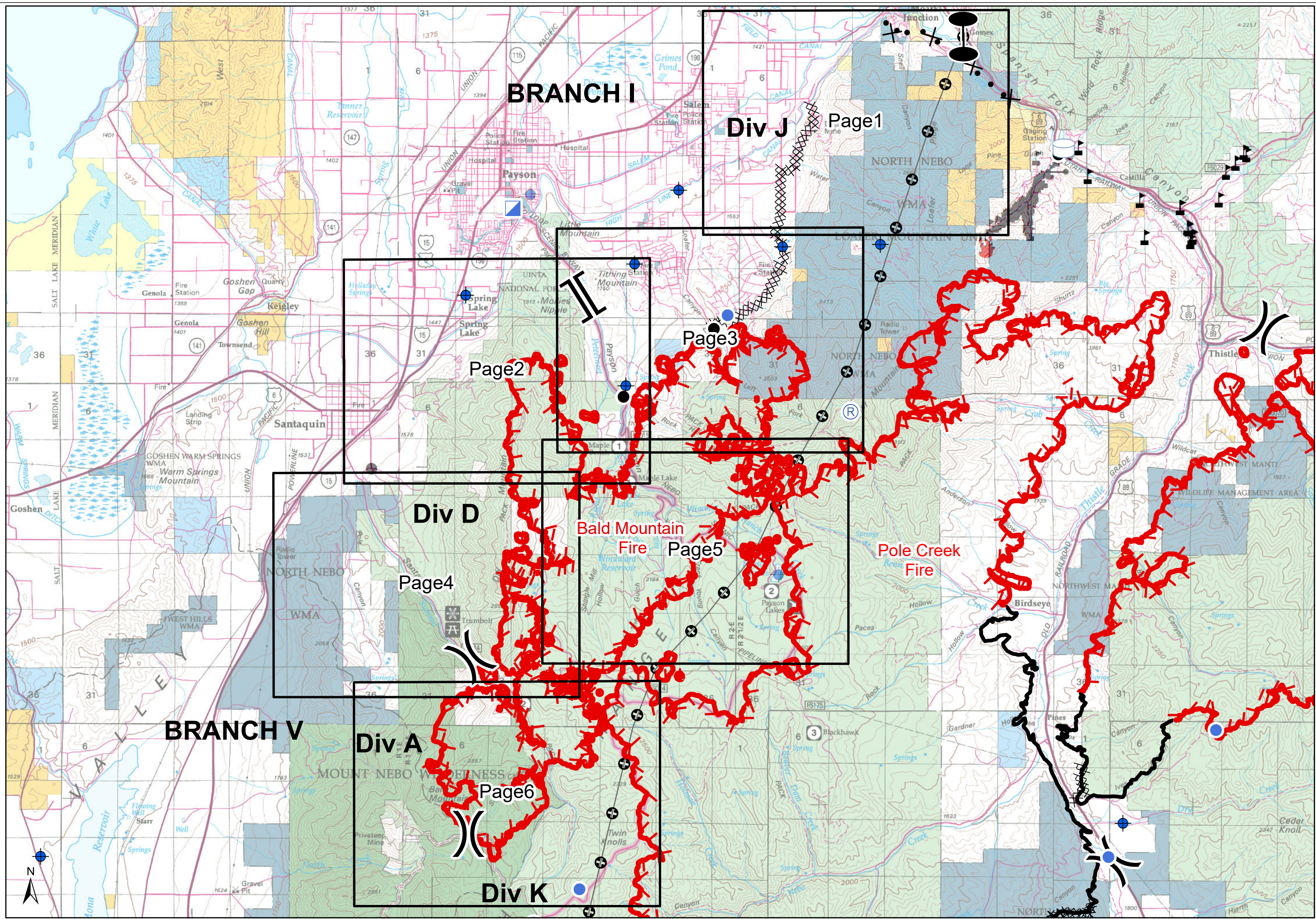
Perim. 9/16/18
0013 hrs
13,509 acres
NAD 83

- Dip Site
- Drop Point
- Fire Location
- Gate
- Helispot
- Incident Command Post
- Repeater
- Staging Area
- Water Tank
- Value at Risk
- Division Break
- Branch Break
- Zone Break
- Uncontrolled Fire Edge
- Completed Line
- Completed Dozer Line
- Proposed Dozer Line
- Other

0 0.75 1.5 Miles



JRA RMIMT
9/16/2018
2236



BRANCH I

Div J Page1

Page2

Page3

Div D

Bald Mountain Fire Page5

Pole Creek Fire

Page4

BRANCH V

Div A









Page6

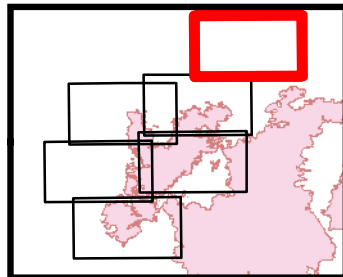
Div K

**Bald Mountain
IAP Map**
UT-UWF-000892
September 17, 2018

Perim. 9/16/18
0013 hrs
13,509 acres
NAD 83

Page 1

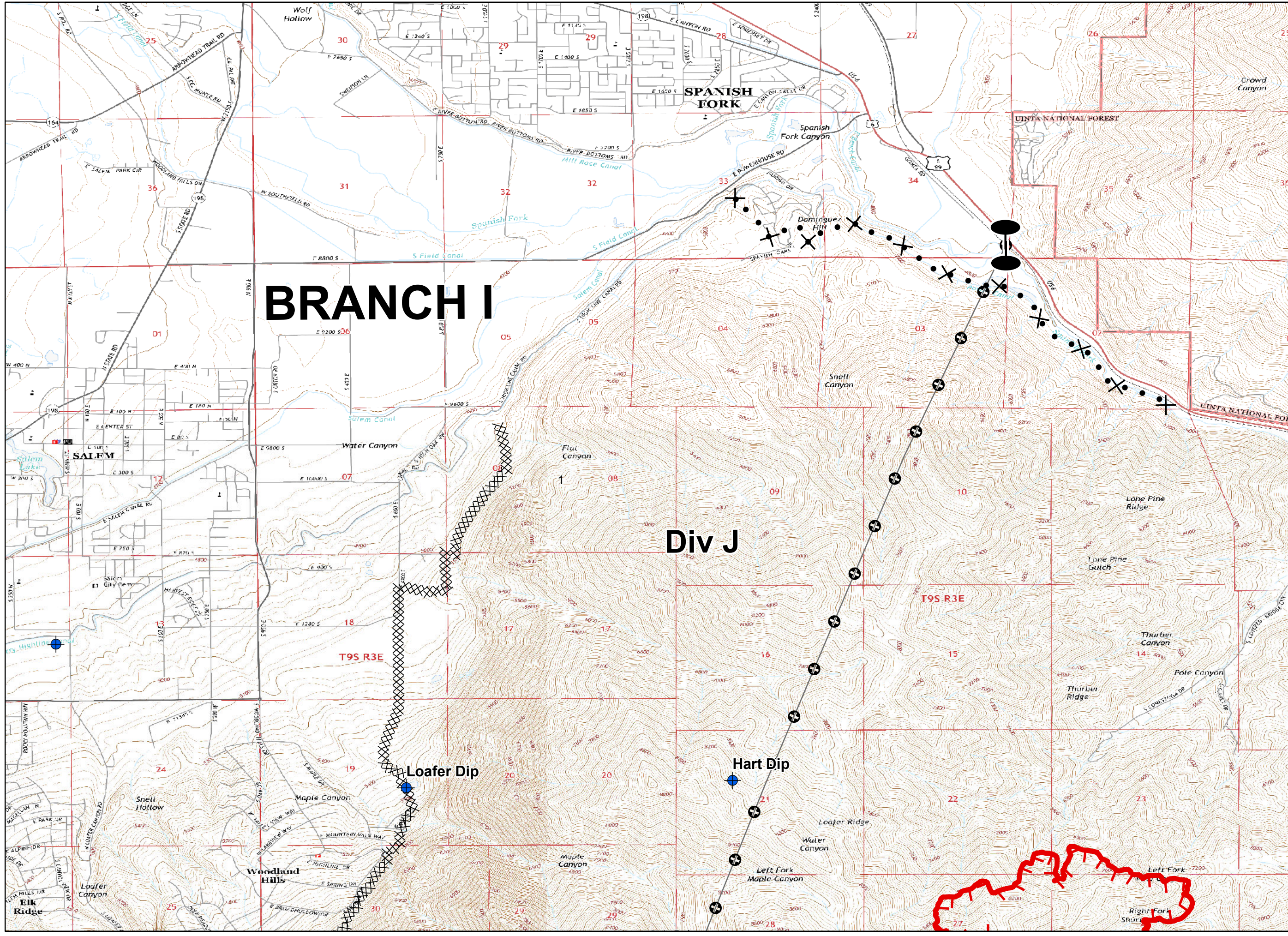
-  Uncontrolled Fire Edge
-  Completed Dozer Line
-  Proposed Dozer Line
-  Other
-  Dip Site
-  Fire Location
-  Value at Risk
-  Zone Break



0 0.475 0.95 Miles



JRA RMIMT
9/16/2018
2239



BRANCH I

Div J

Loafer Dip







Hart Dip

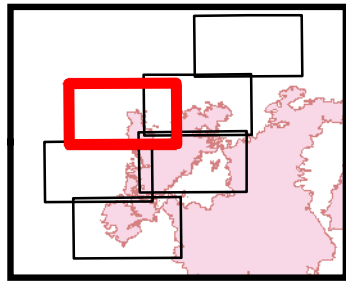
Right Fork

**Bald Mountain
IAP Map
UT-UWF-000892
September 17, 2018**

Perim. 9/16/18
0013 hrs
13,509 acres
NAD 83

Page 2

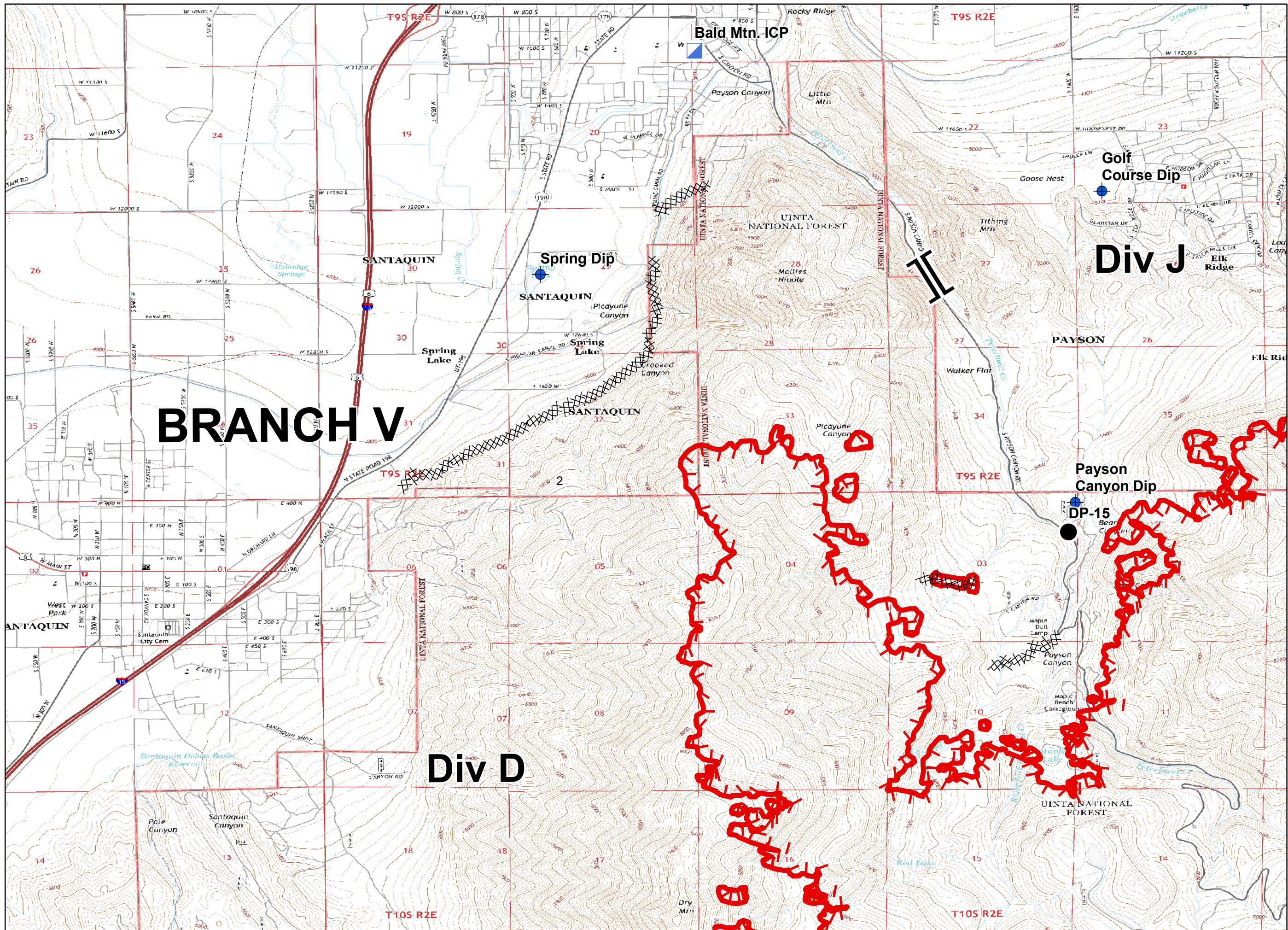
-  Completed Dozer Line
-  Uncontrolled Fire Edge
-  Dip Site
-  Drop Point
-  Incident Command Post
-  Branch Break



0 0.475 0.95 Miles













JRA RMIMT
9/16/2018
2239

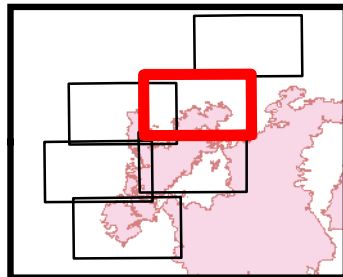


**Bald Mountain
IAP Map**
UT-UWF-000892
September 17, 2018

Perim. 9/16/18
0013 hrs
13,509 acres
NAD 83

Page 3

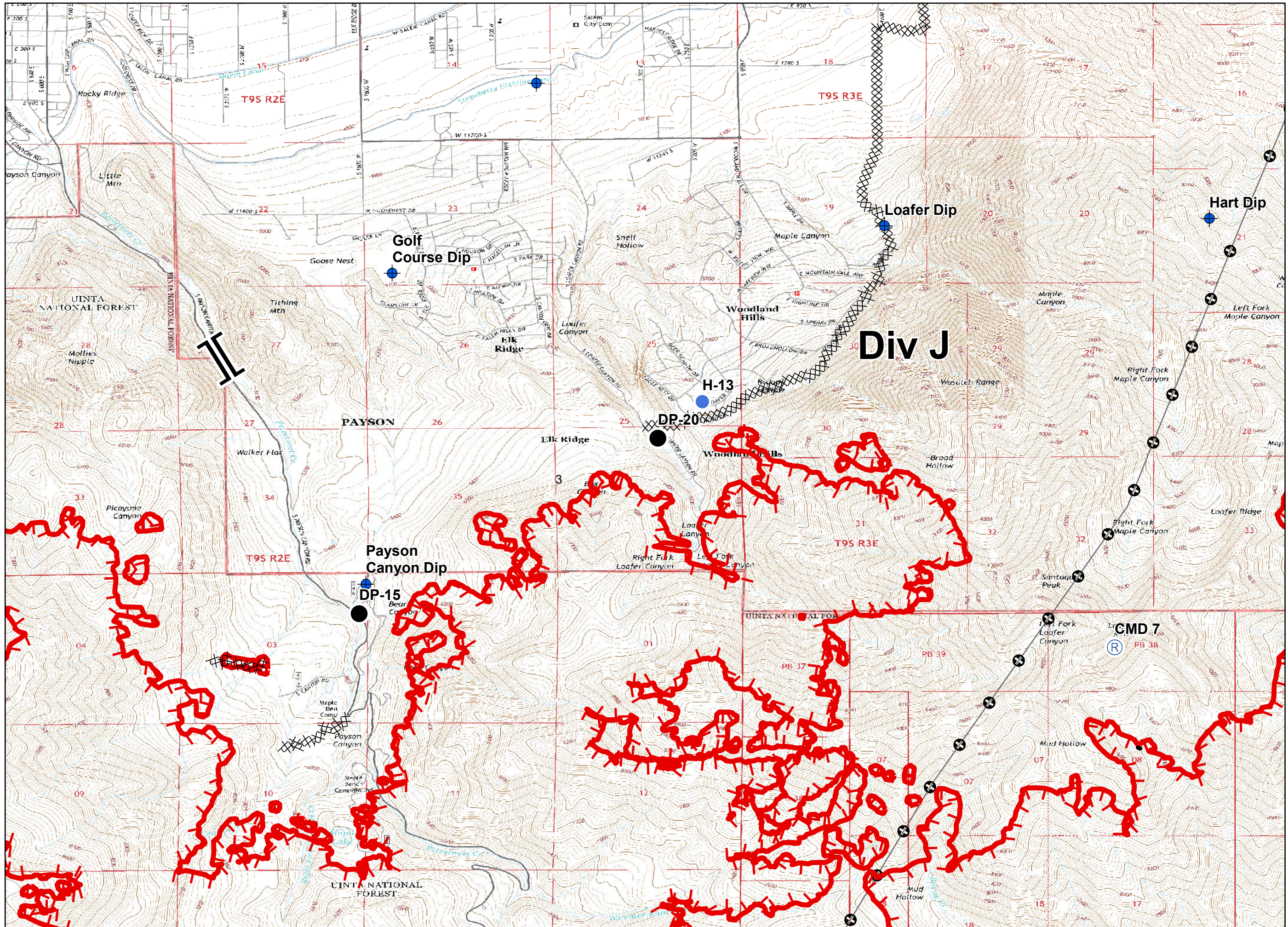
-  Completed Dozer Line
-  Uncontrolled Fire Edge
-  Completed Line
-  Completed Dozer Line
-  Other
-  Dip Site
-  Drop Point
-  Hellsport
-  Repeater
-  Branch Break



0 0.475 0.95 Miles



JRA RMIMT
9/16/2018
2239

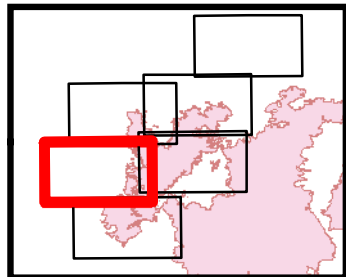


**Bald Mountain
IAP Map
UT-UWF-000892
September 17, 2018**

Perim. 9/16/18
0013 hrs
13,509 acres
NAD 83

Page 4

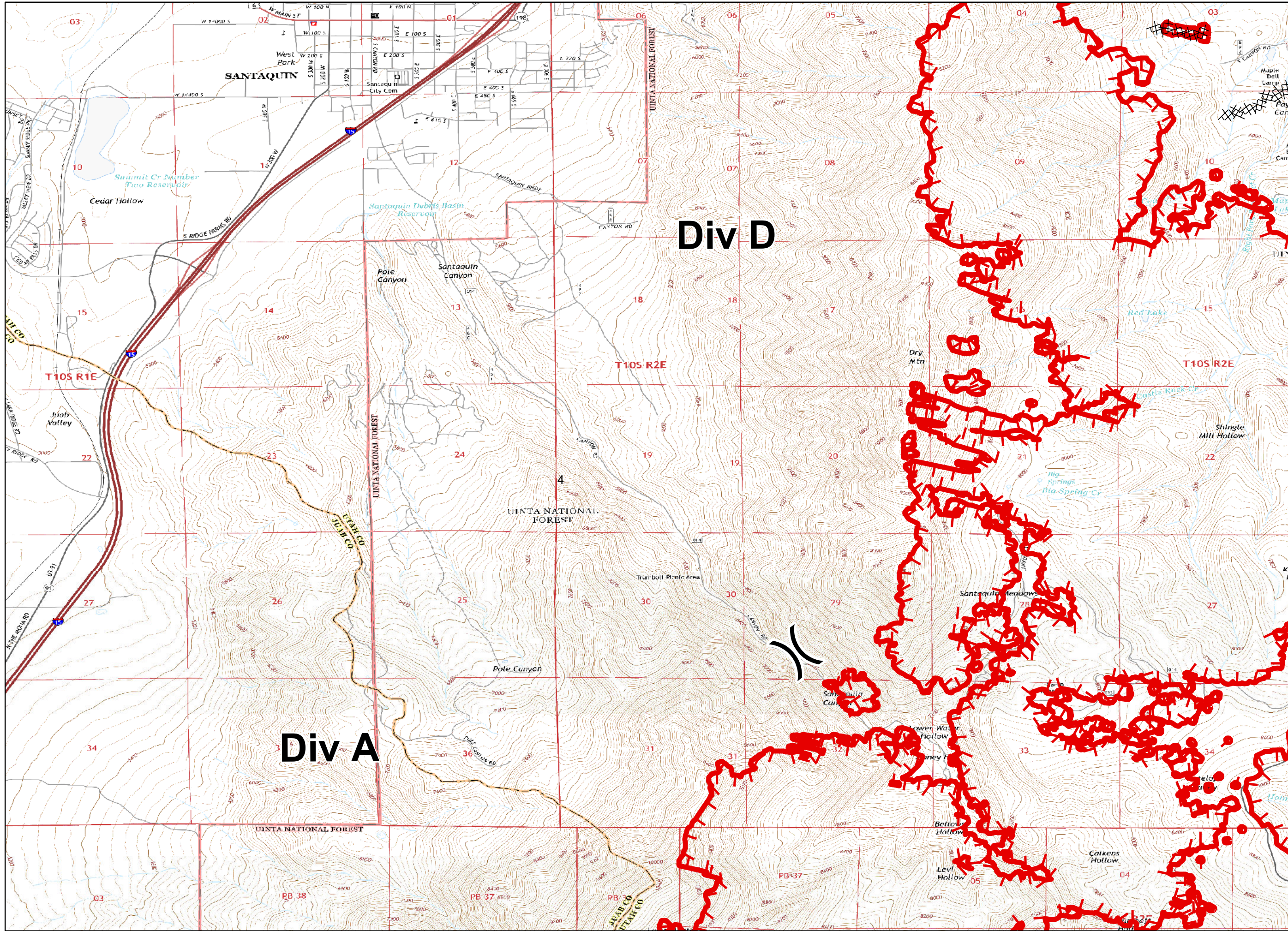
- XXXX Completed Dozer Line
- └─┘ Uncontrolled Fire Edge
- Drop Point
-)) Division Break



0 0.475 0.95 Miles



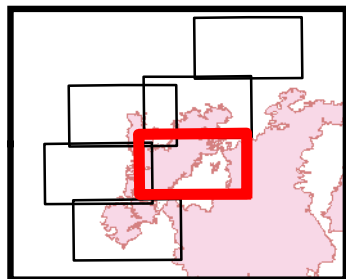
JRA RMIMT
9/16/2018
2239



**Bald Mountain
IAP Map**
UT-UWF-000892
September 17, 2018

Perim. 9/16/18
0013 hrs
13,509 acres
NAD 83

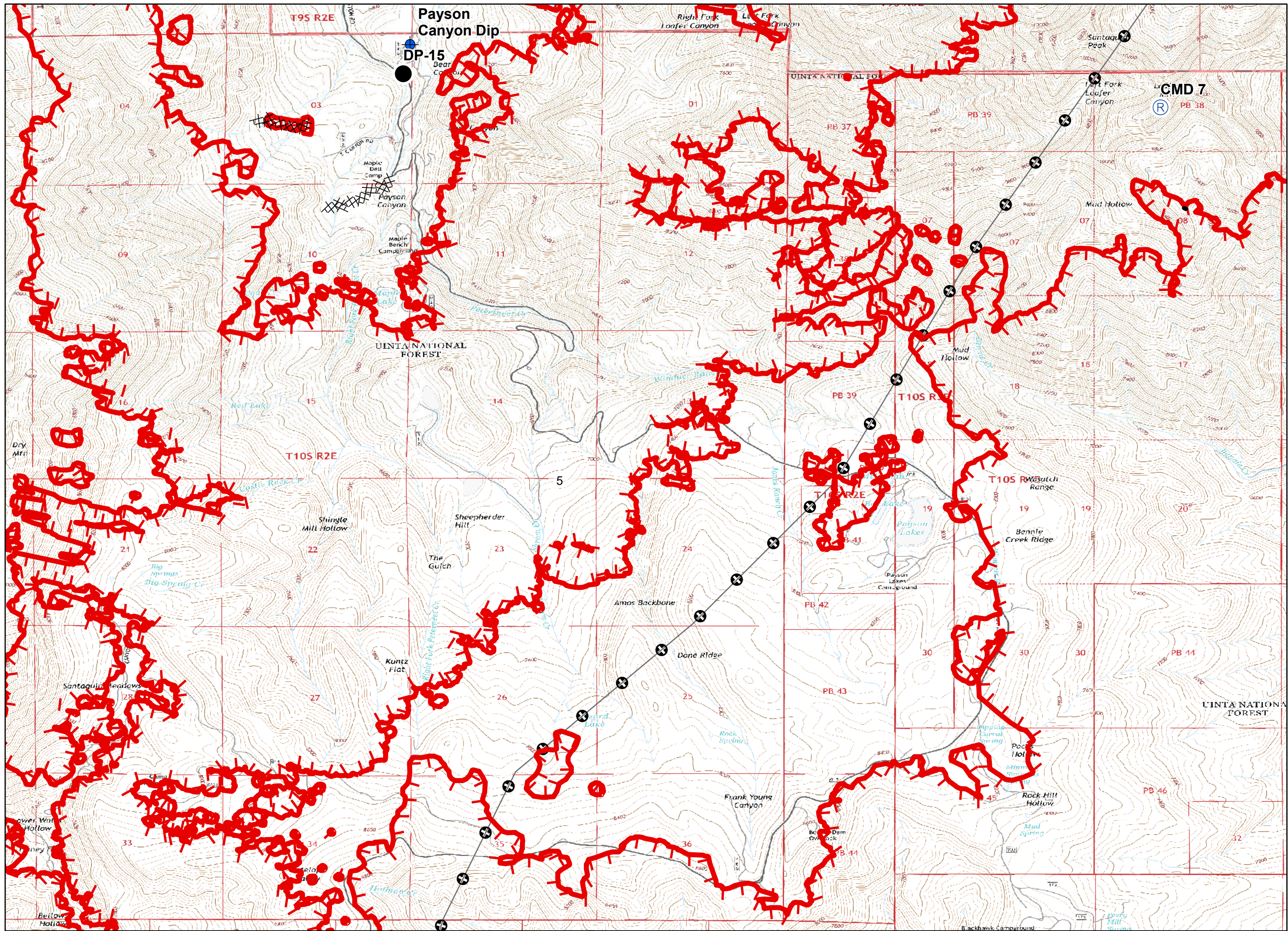
- XXXX Completed Dozer Line
- ┌ Uncontrolled Fire Edge
- Completed Line
- ⊕ Other
- ⊕ Dip Site
- Drop Point
- Ⓡ Repeater



0 0.475 0.95
Miles



JRA RMIMT
9/16/2018
2239

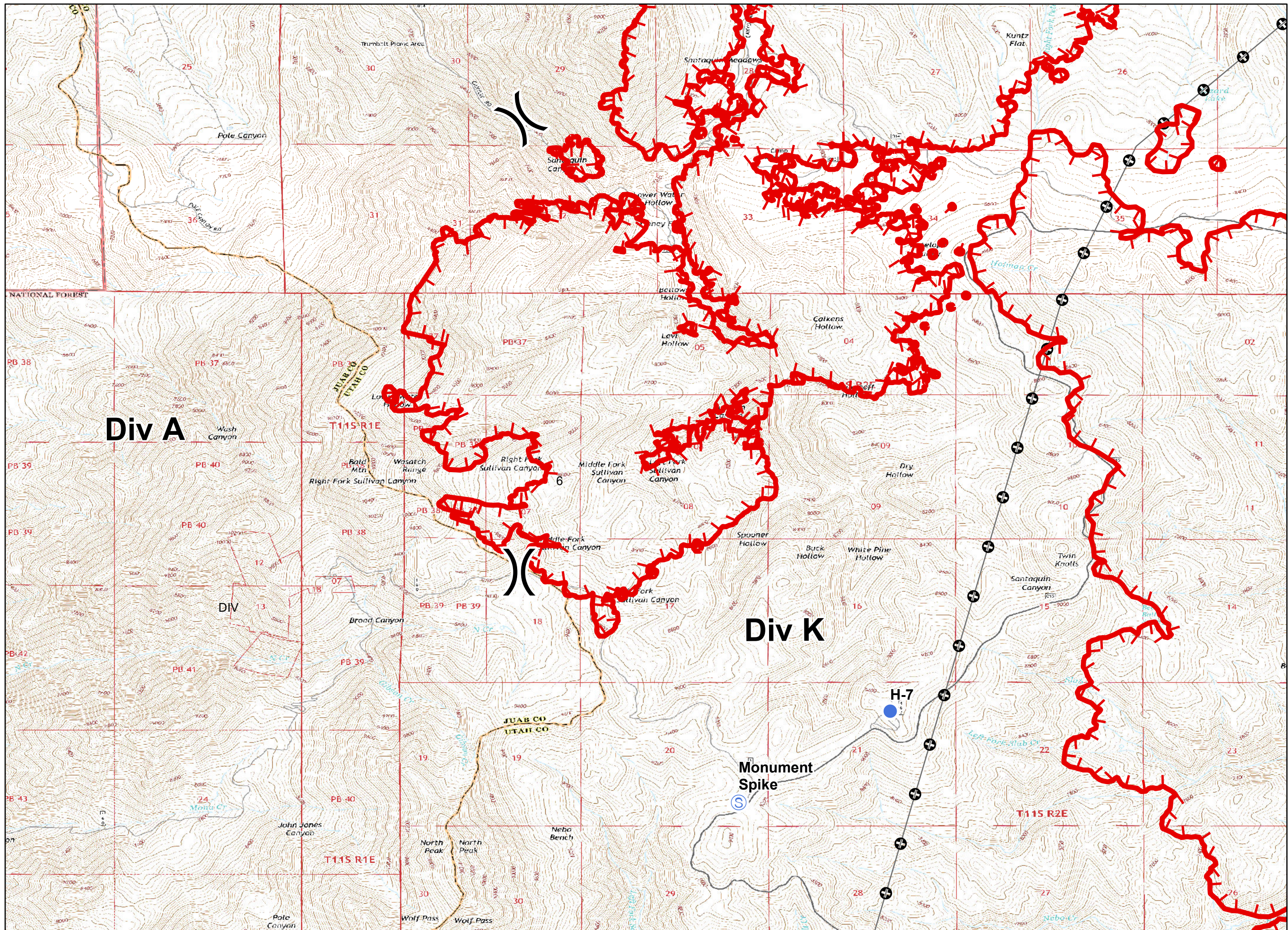
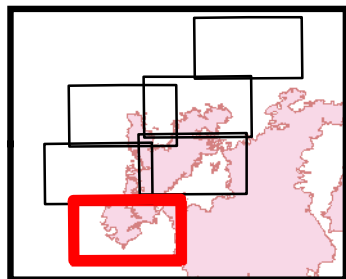


**Bald Mountain
IAP Map**
UT-UWF-000892
September 17, 2018

Perim. 9/16/18
0013 hrs
13,509 acres
NAD 83

Page 6

-  Uncontrolled Fire Edge
-  Other
-  Helispot
-  Staging Area
-  Division Break



JRA RMIMT
9/16/2018
2239



Transportation Map

Pole Creek and Bald Mountain Fires

UT-UWF-971/892

September 17, 2018

