

Bald Mountain IAP Map

UT-UWF-000892
September 20, 2018

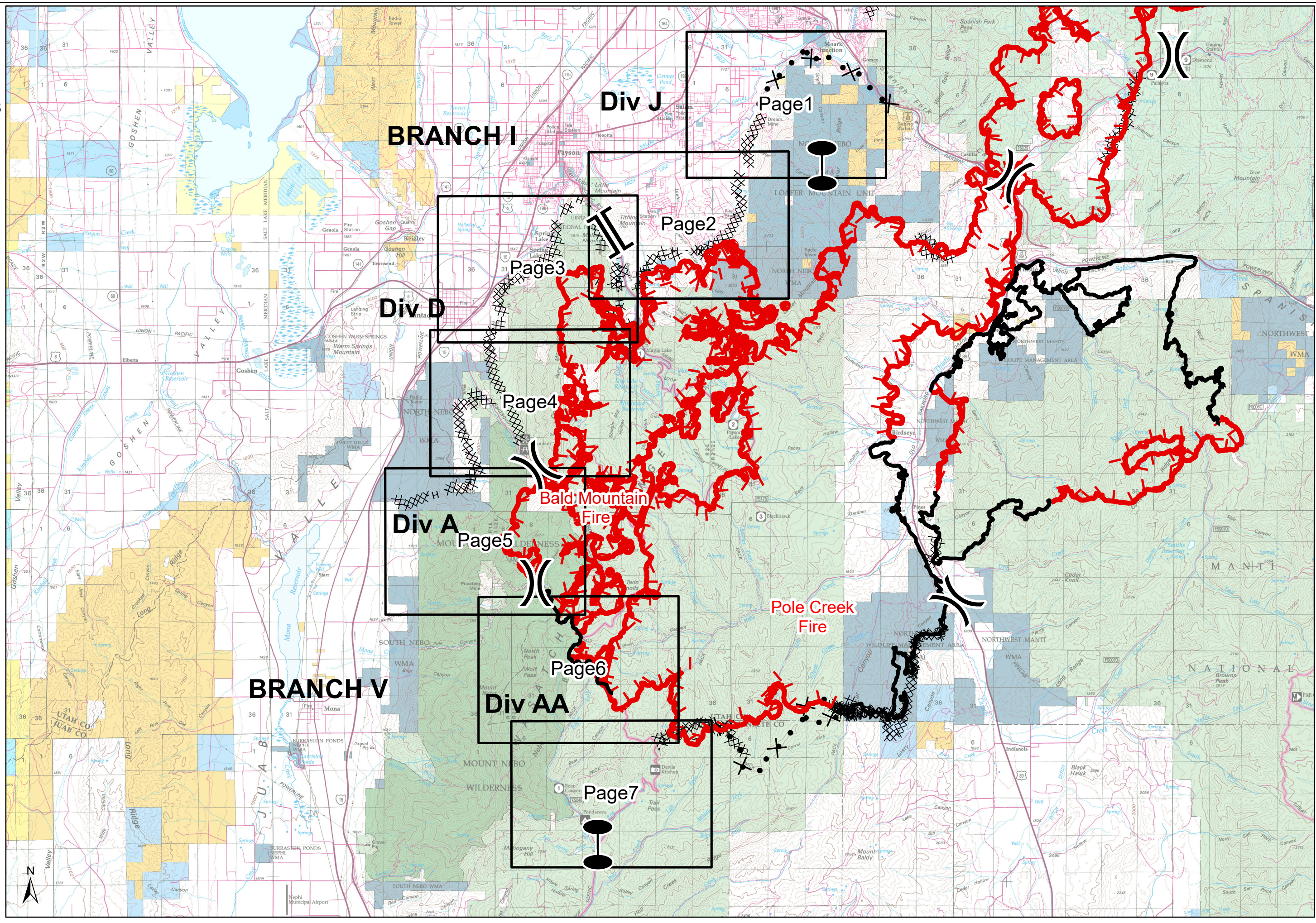
Perim. 9/18/18
2352 hrs
16,554 acres
NAD 83

- Completed Line
- ▬ Uncontrolled Fire Edge
- ▨ Completed Dozer Line
- H - Completed Hand Line
- ⊗ • Proposed Dozer Line

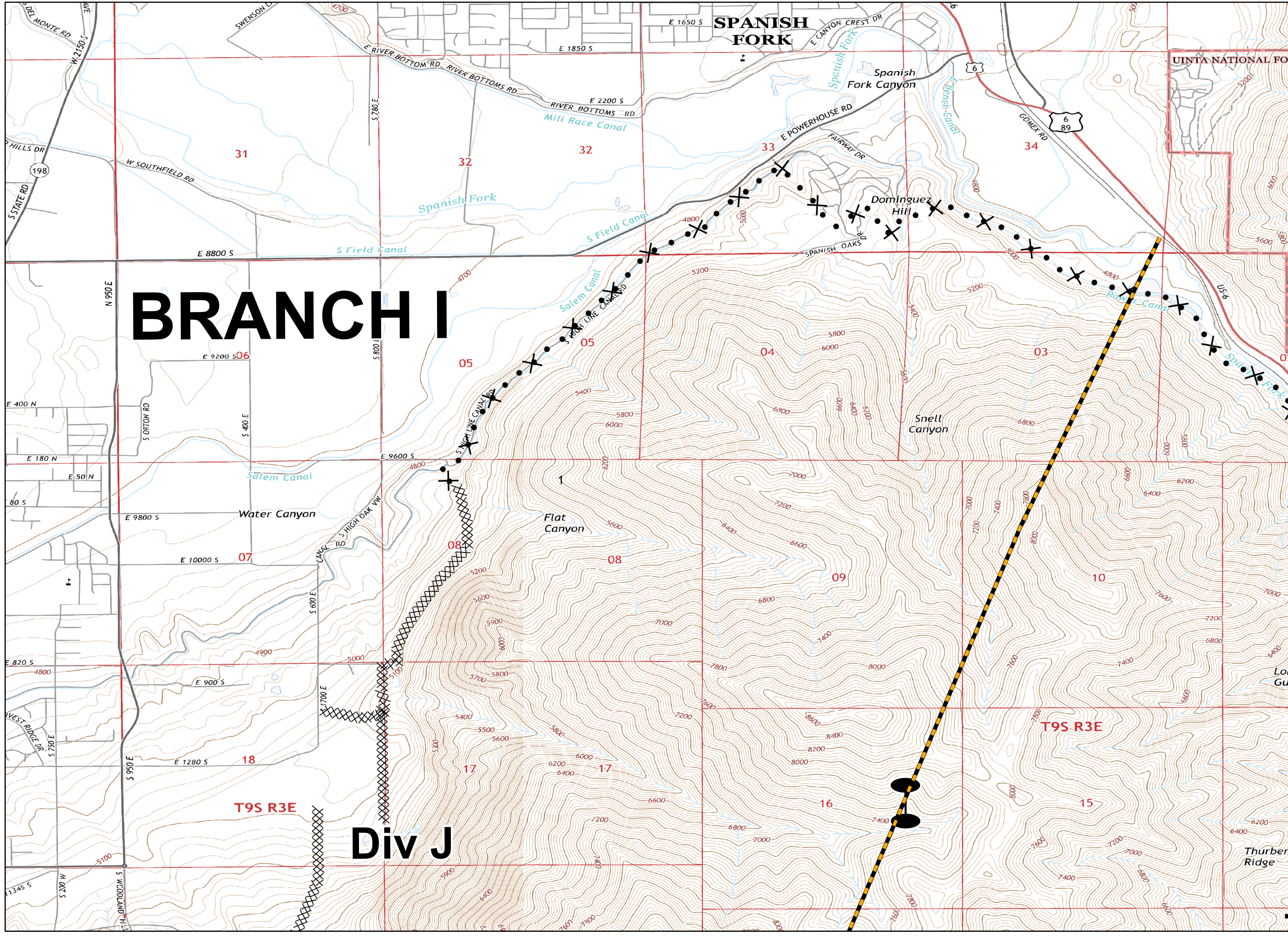
0 1.25 2.5 Miles



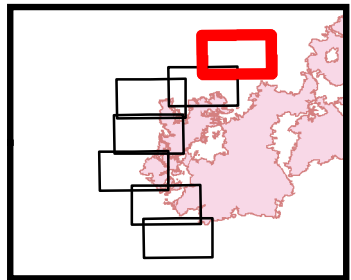
JRA RMIMT
9/19/2018
2221



**Bald Mountain
IAP Map**
 UT-UWF-000892
 September 20, 2018
 Perim. 9/18/18
 2352
 16,554 acres
 NAD 83
 Page 1



- Zone Break
- Completed Dozer Line
- Proposed Dozer Line
- Dip Site
- Value at Risk
- Zone Break

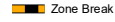





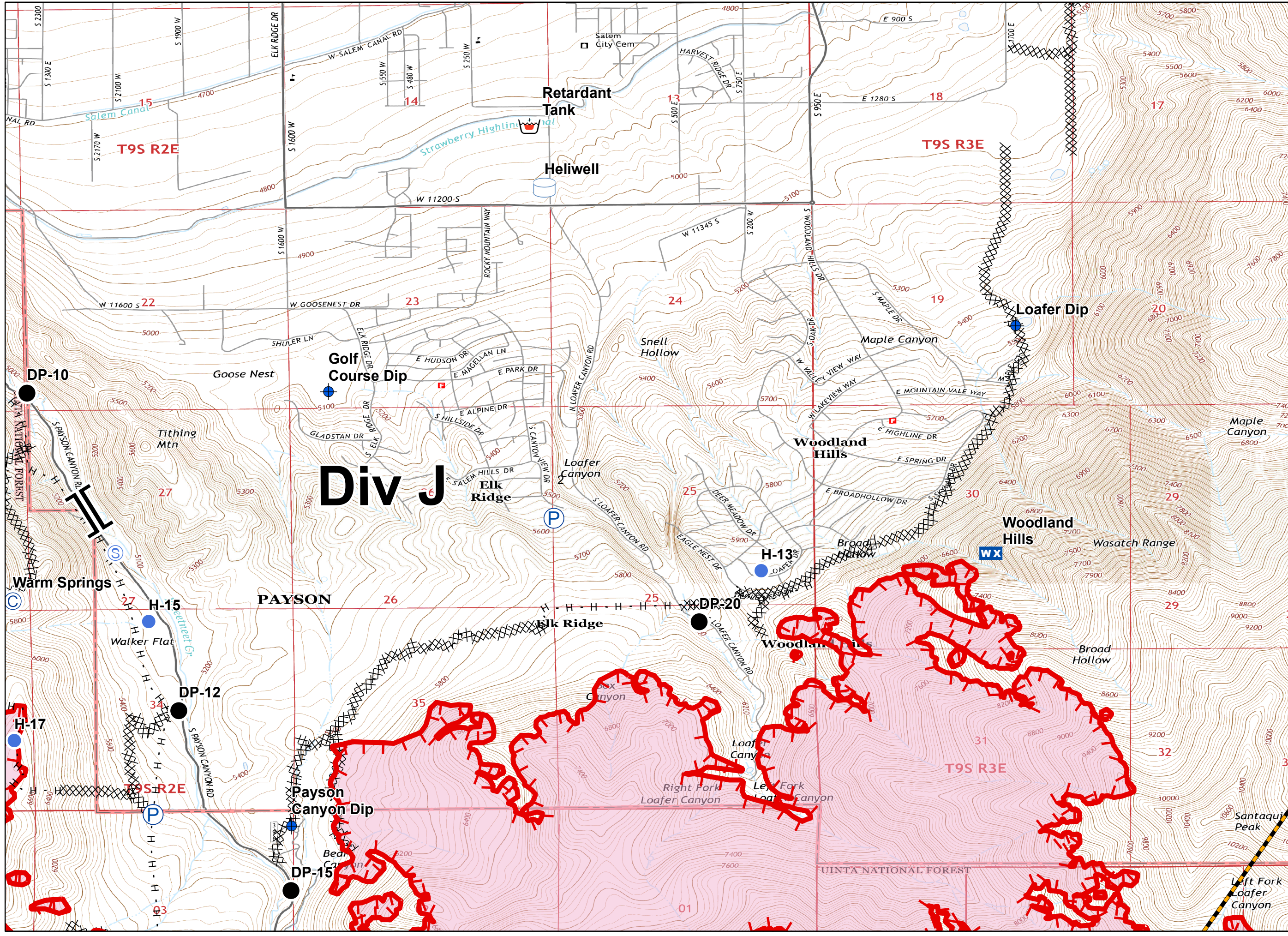
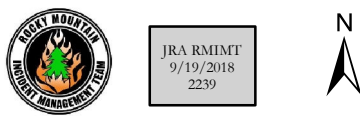

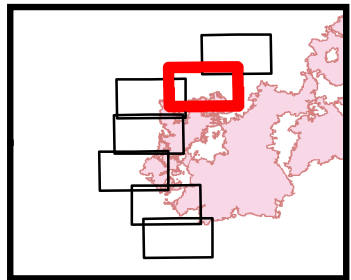
0 0.35 0.7 Miles













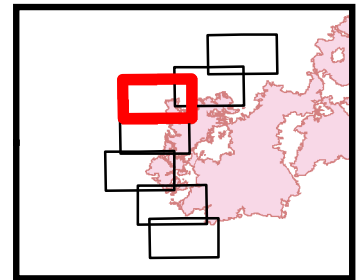
JRA RMIMT
 9/19/2018
 2238



-  Zone Break
-  Uncontrolled Fire Edge
-  Completed Dozer Line
-  Completed Hand Line
-  Camp
-  Dip Site
-  Drop Point
-  Hellsite
-  Mobile Weather Unit
-  Pump
-  Retardant/Mud Pit
-  Staging Area
-  Water Tank
-  Branch Break



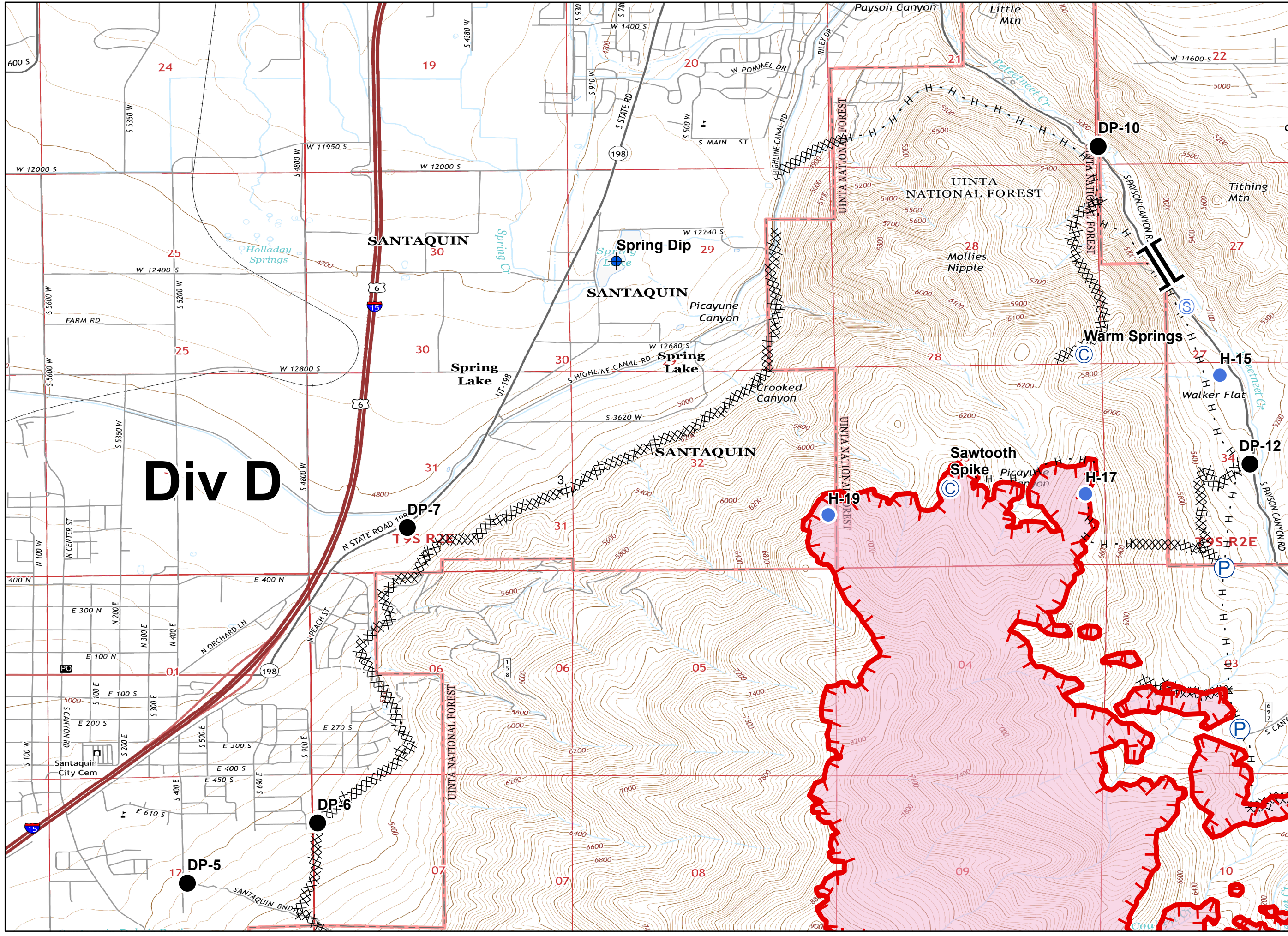
-  Uncontrolled Fire Edge
-  Completed Dozer Line
-  Completed Hand Line
-  Camp
-  Dip Site
-  Drop Point
-  Helispot
-  Pump
-  Staging Area
-  Branch Break











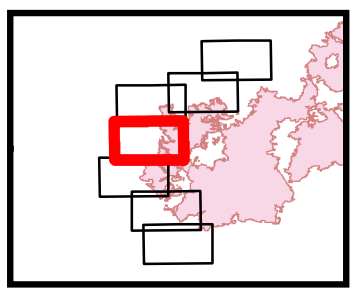
0 0.35 0.7 Miles



JRA RMIMT
9/19/2018
2239



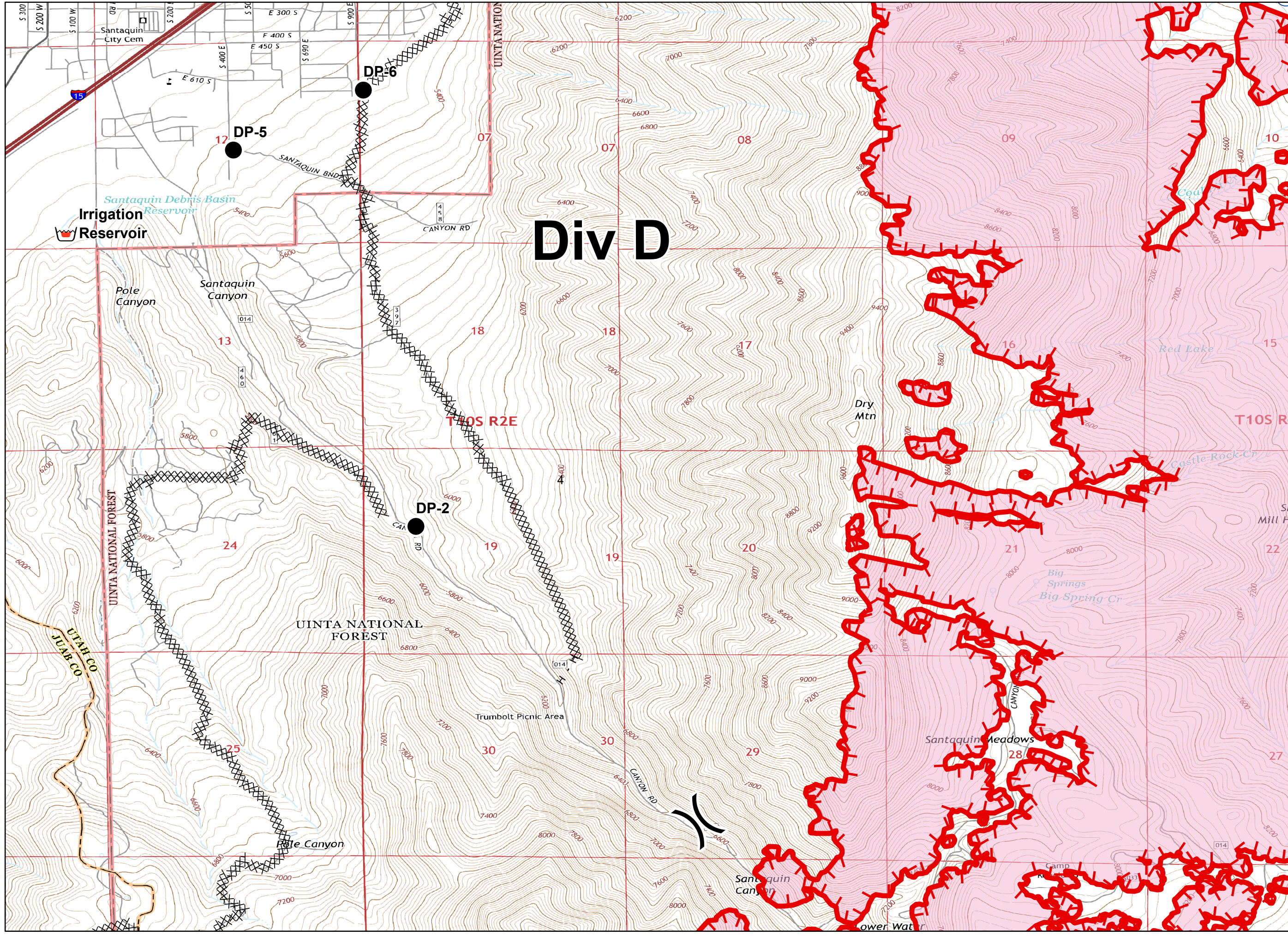
-  Uncontrolled Fire Edge
-  Completed Dozer Line
-  Completed Hand Line
-  Dip Site
-  Drop Point
-  Pump
-  Retardant/Mud Pit
-  Division Break

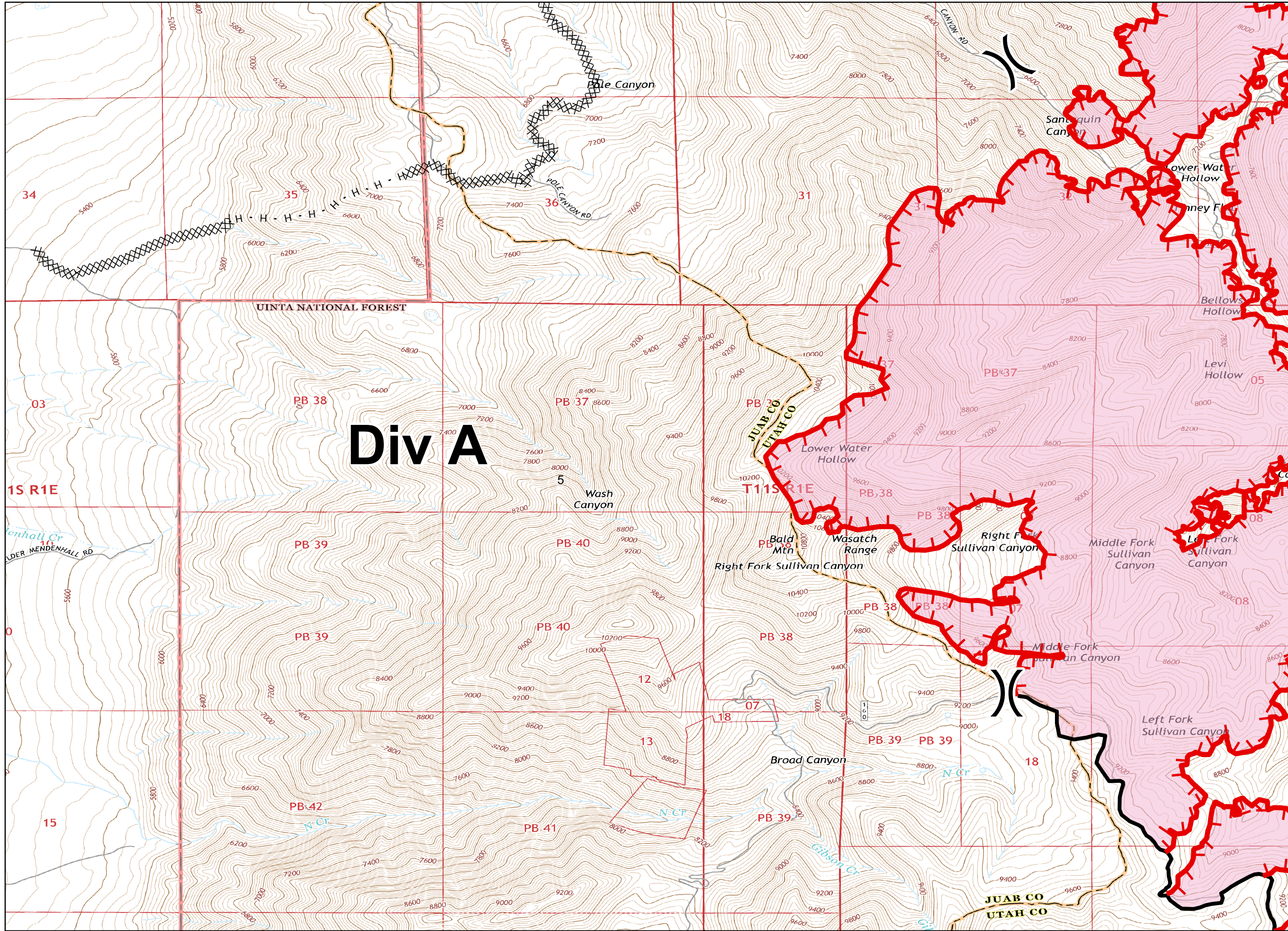


0 0.35 0.7 Miles

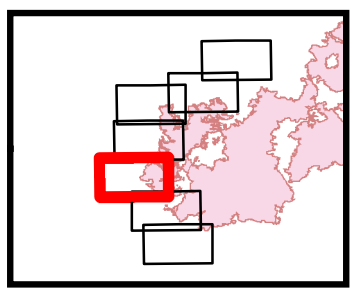


JRA RMIMT
 9/19/2018
 2239





- Uncontrolled Fire Edge
- Completed Line
- Completed Dozer Line
- Completed Hand Line
- Fire Origin
- Division Break




0 0.35 0.7 Miles

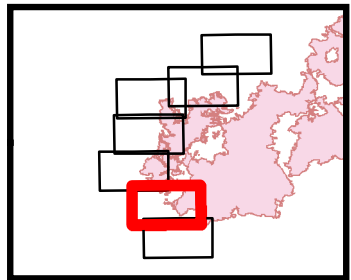


JRA RMIMT
 9/19/2018
 2239



**Bald Mountain
IAP Map**
 UT-UWF-000892
 September 20, 2018
 Perim. 9/18/18
 2352
 16,554 acres
 NAD 83
 Page 6

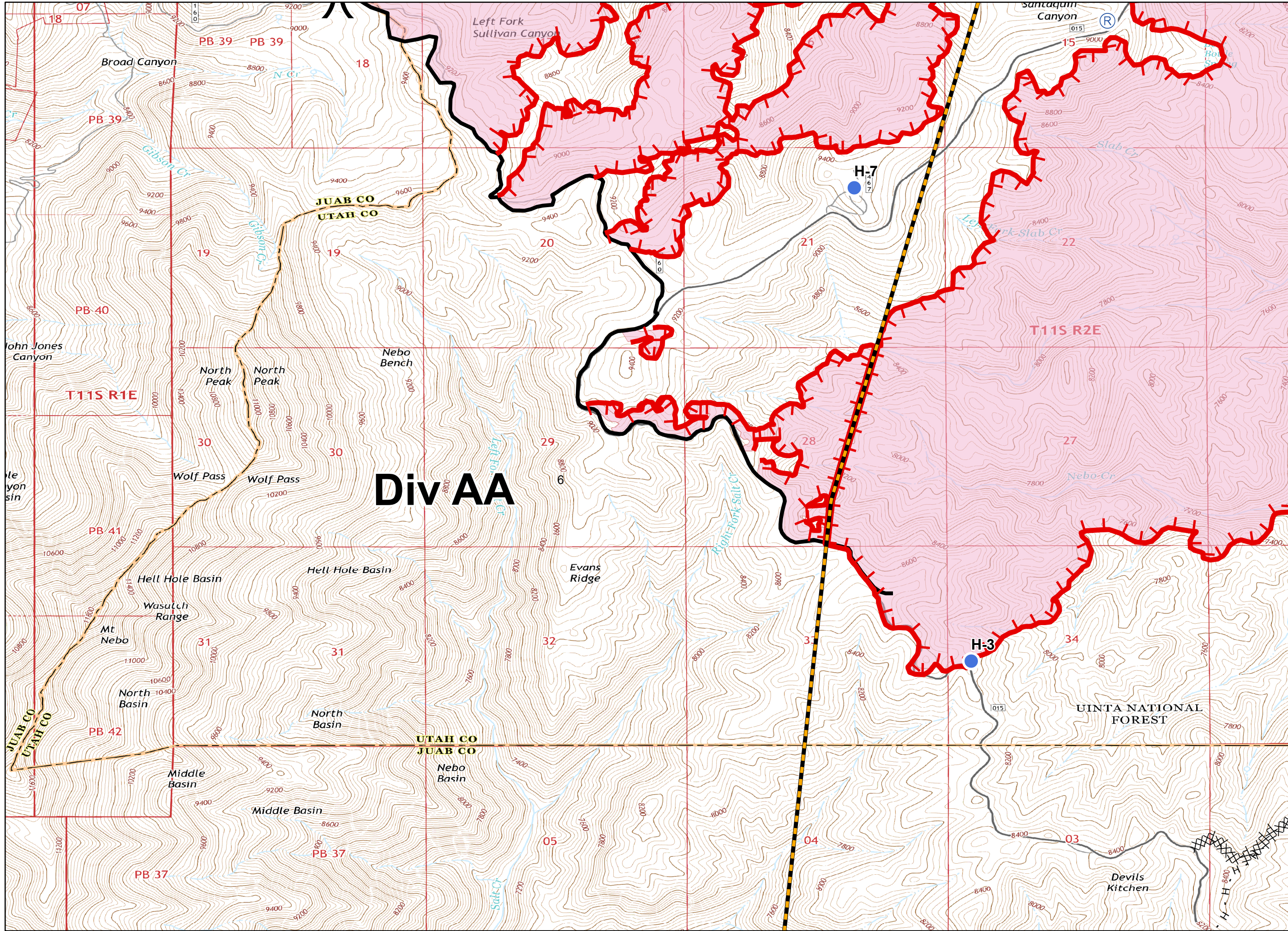
-  Zone Break
-  Uncontrolled Fire Edge
-  Completed Line
-  Completed Dozer Line
-  Completed Hand Line
-  Camp
-  Hellsport
-  Repeater
-  Division Break



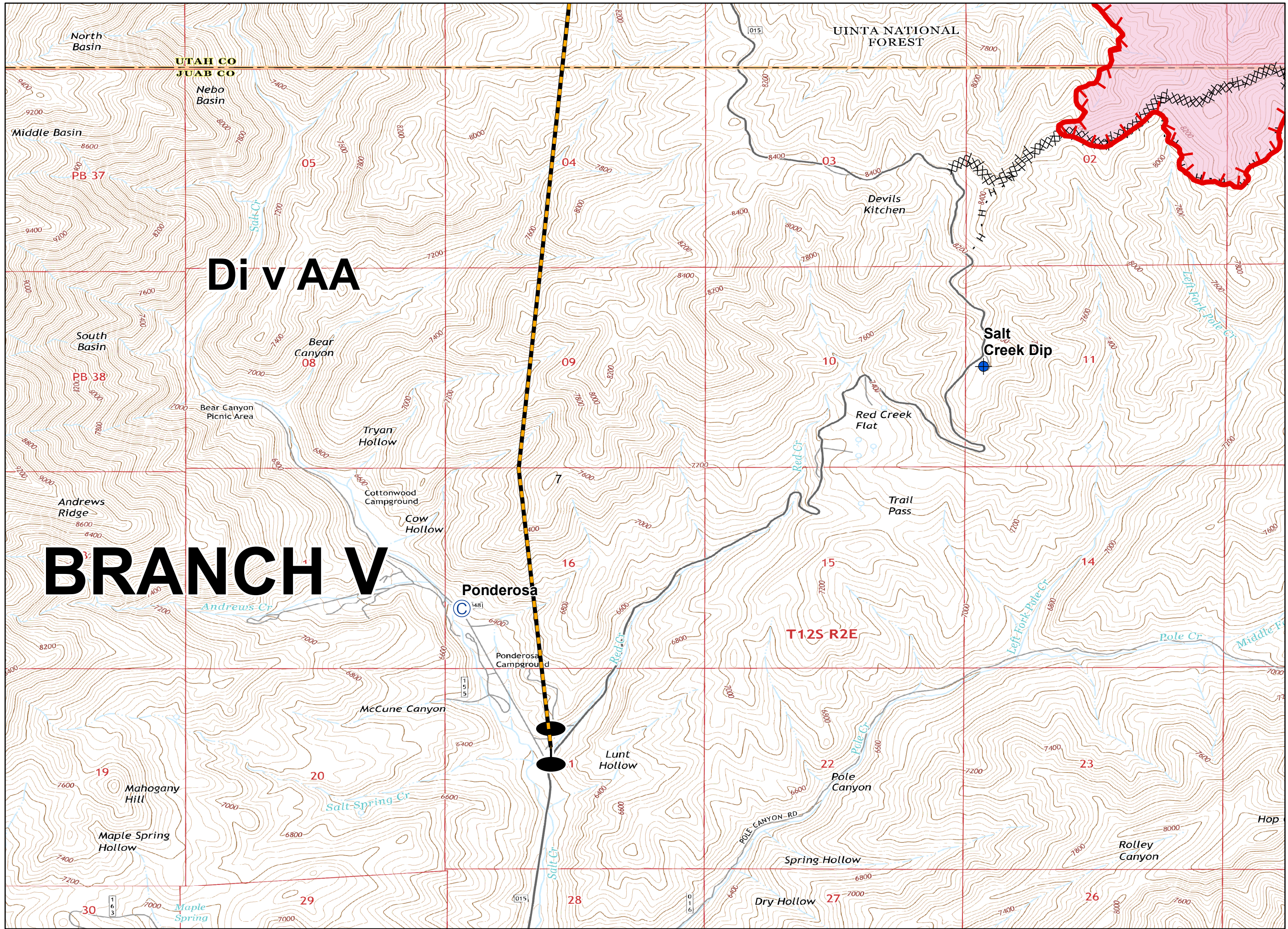
0 0.35 0.7 Miles



JRA RMIMT
 9/19/2018
 2239



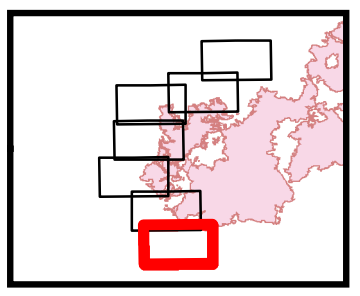
**Bald Mountain
IAP Map**
 UT-UWF-000892
 September 20, 2018
 Perim. 9/18/18
 2352
 16,554 acres
 NAD 83
 Page 7



Div AA

BRANCH V

- Zone Break
- Uncontrolled Fire Edge
- Completed Dozer Line
- Completed Hand Line
- Camp
- Dip Site
- Fire Origin
- Zone Break



0 0.35 0.7 Miles

JRA RMIMT
9/19/2018
2239

Transportation Map

Pole Creek and Bald Mountain Fires

UT-UWF-971/892

September 20, 2018

