

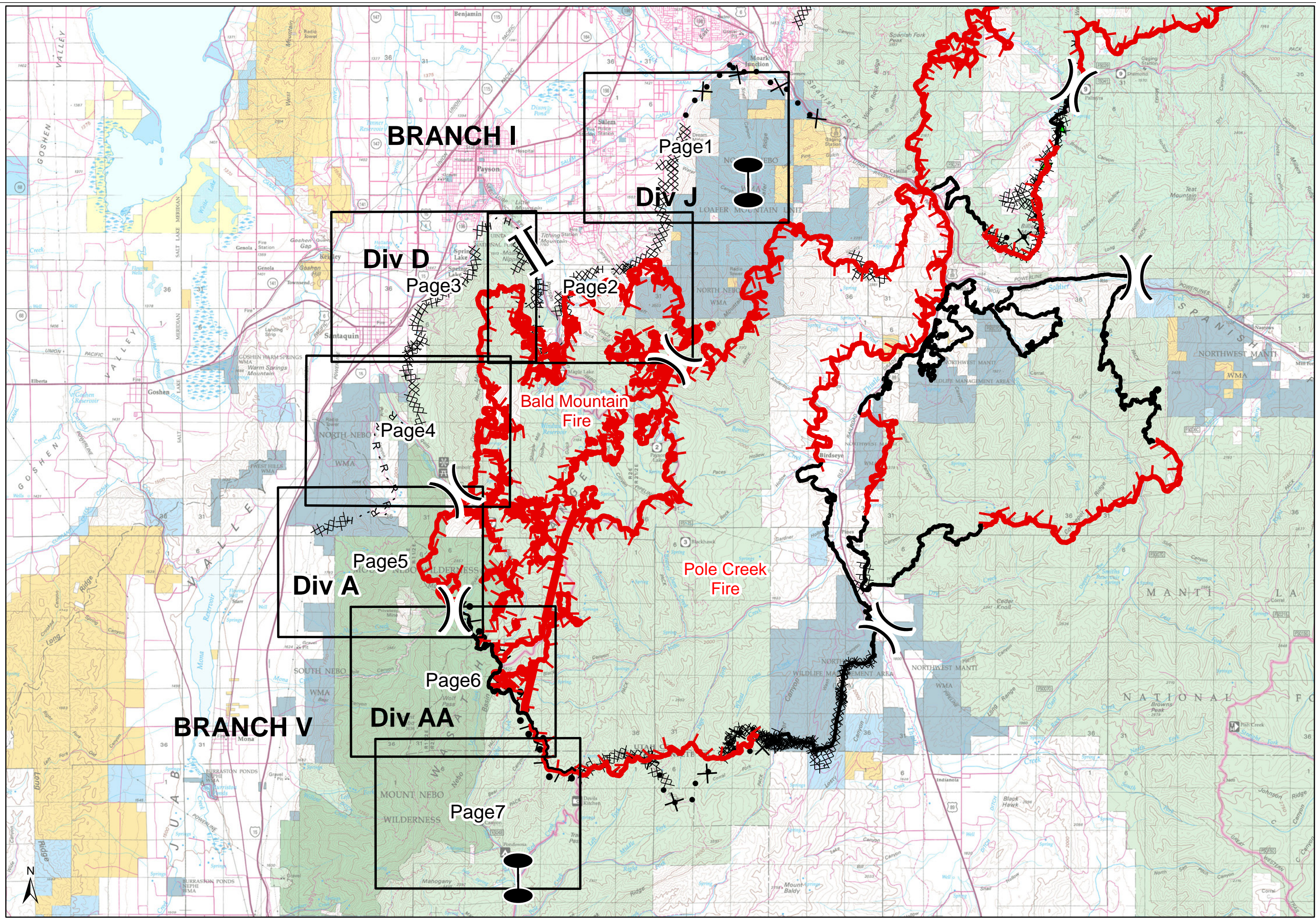
Bald Mountain IAP Map






UT-UWF-000892
September 21, 2018

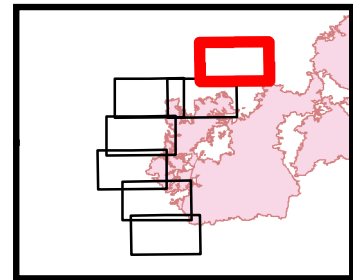
Perim. 9/20/18
0000 hrs
17,608 acres
NAD 83

- Completed Line
- Completed Burnout
- Uncontrolled Fire Edge
- Completed Dozer Line
- H - Completed Hand Line
- R - Road as Completed Line
- Completed Plow Line
- Proposed Dozer Line

0 1 2 Miles



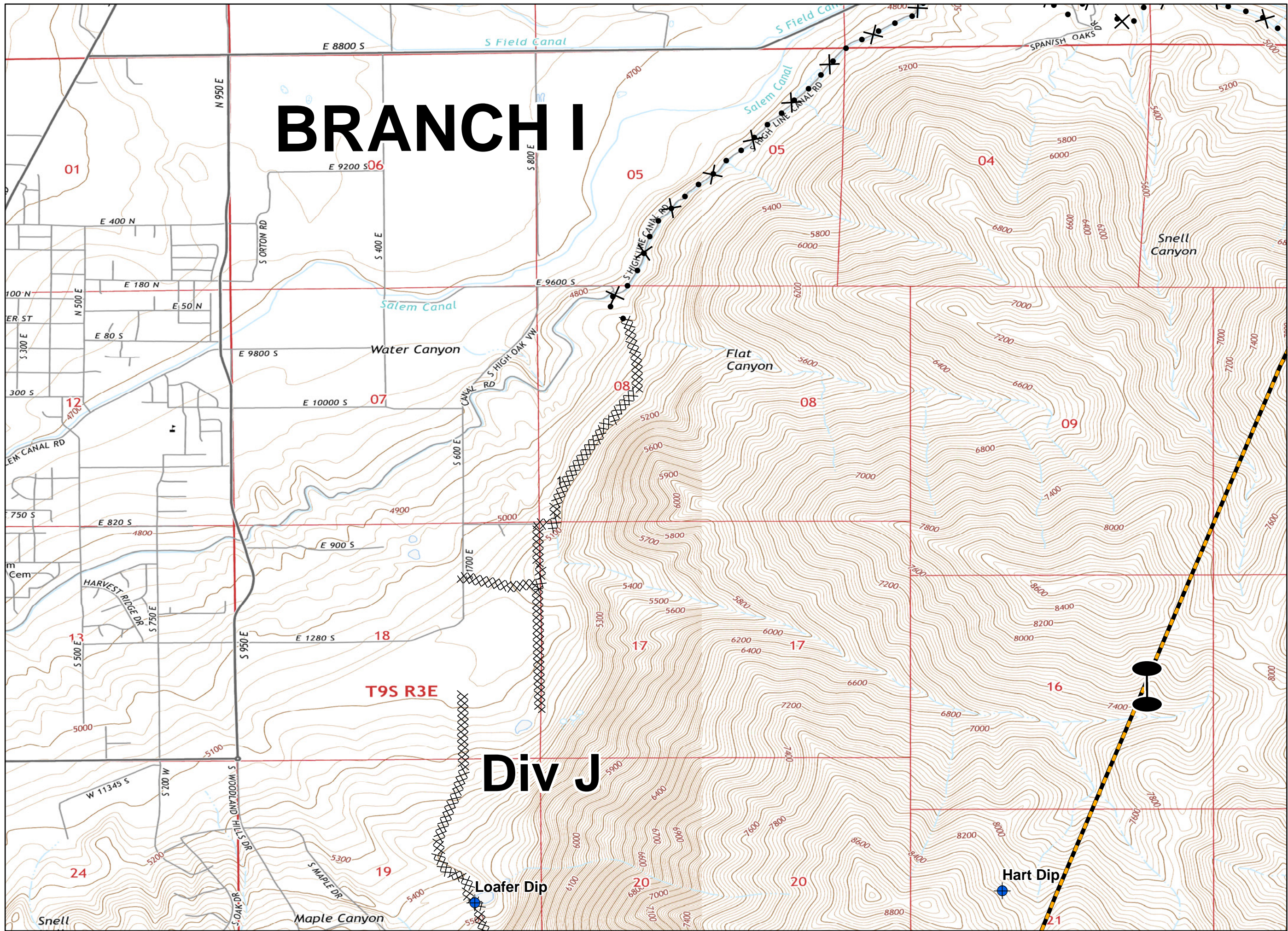
-  Zone Break
-  Completed Dozer Line
-  Proposed Dozer Line
-  Dip Site
-  Zone Break















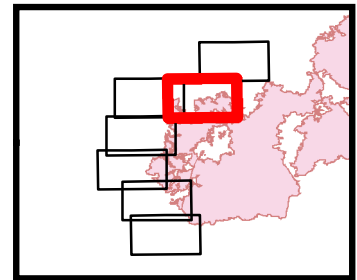
0 0.3 0.6 Miles



JRA RMIMT
 9/20/2018
 2113



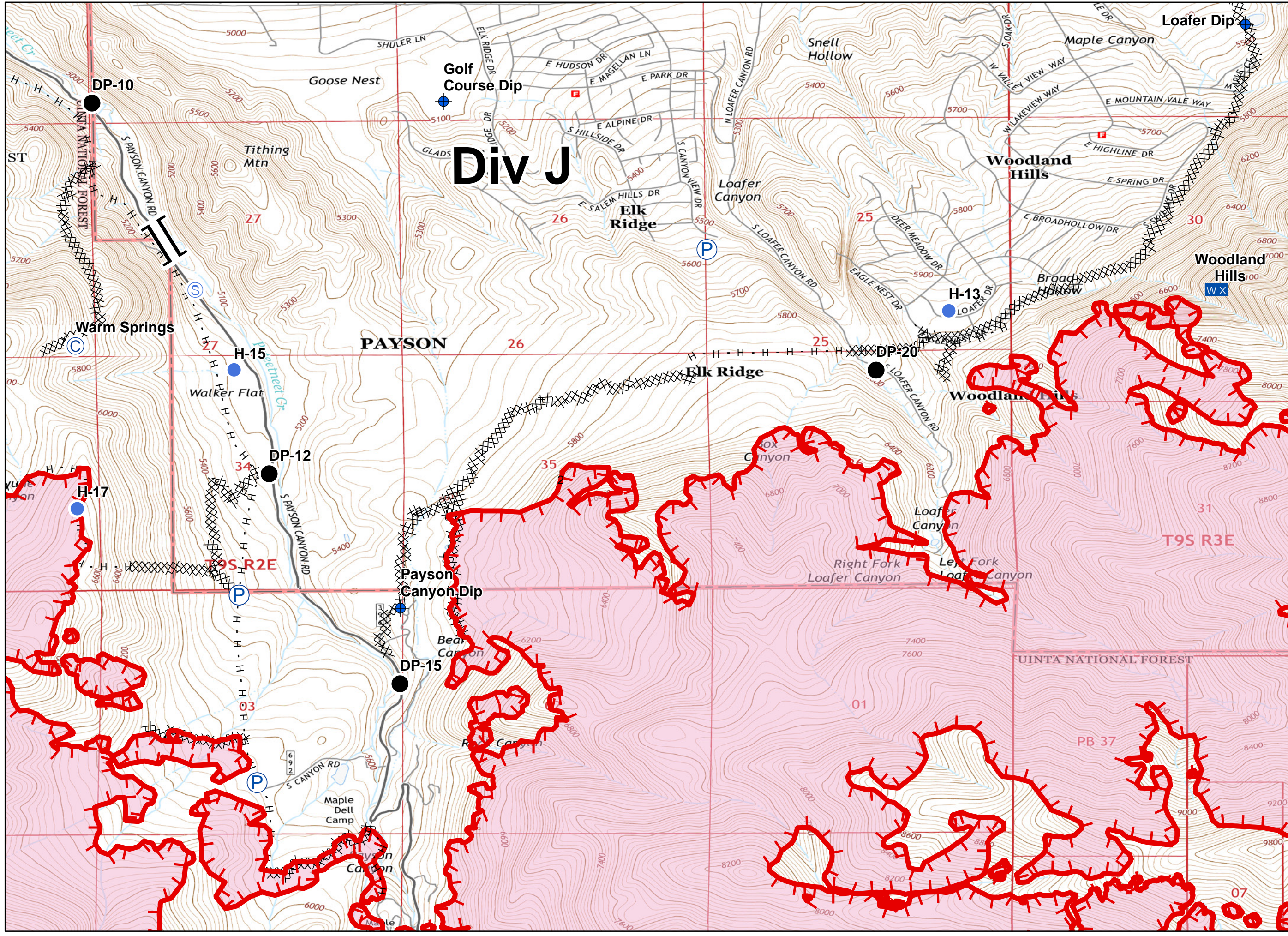
-  Uncontrolled Fire Edge
-  Completed Dozer Line
-  Completed Hand Line
-  Camp
-  Dip Site
-  Drop Point
-  Helispot
-  Mobile Weather Unit
-  Pump
-  Staging Area
-  Other
-  Branch Break










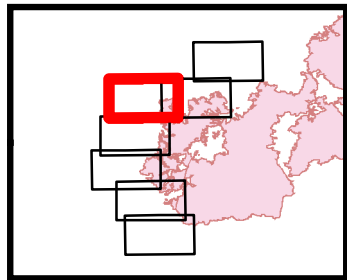
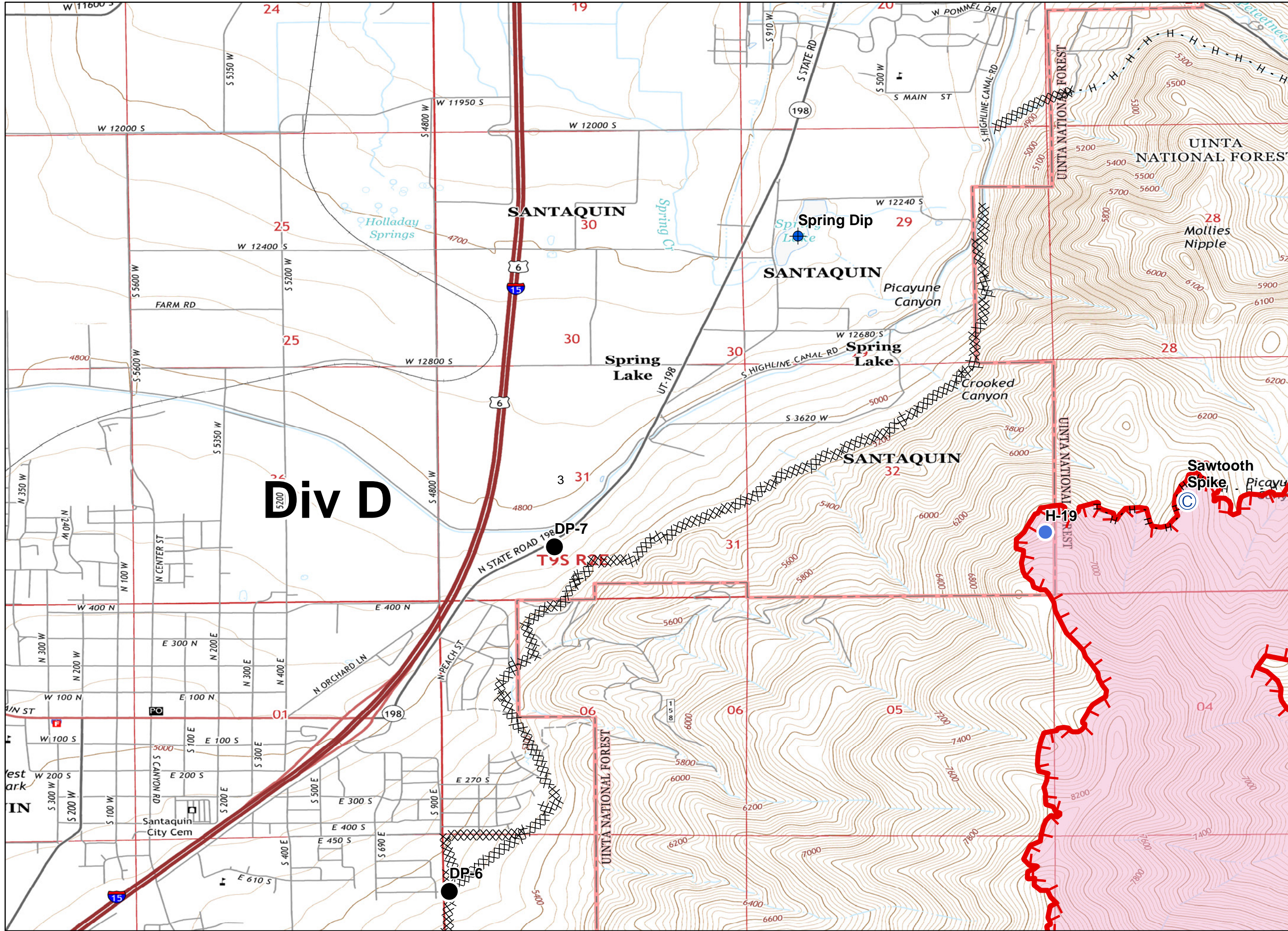
0 0.3 0.6 Miles













JRA RMIMT
 9/20/2018
 2114

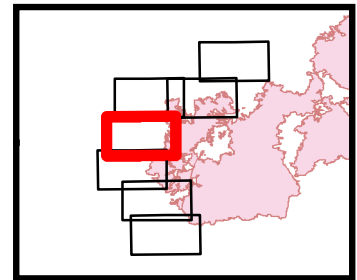


-  Uncontrolled Fire Edge
-  Completed Dozer Line
-  Completed Hand Line
-  Camp
-  Dip Site
-  Drop Point
-  Helispot



0 0.3 0.6 Miles

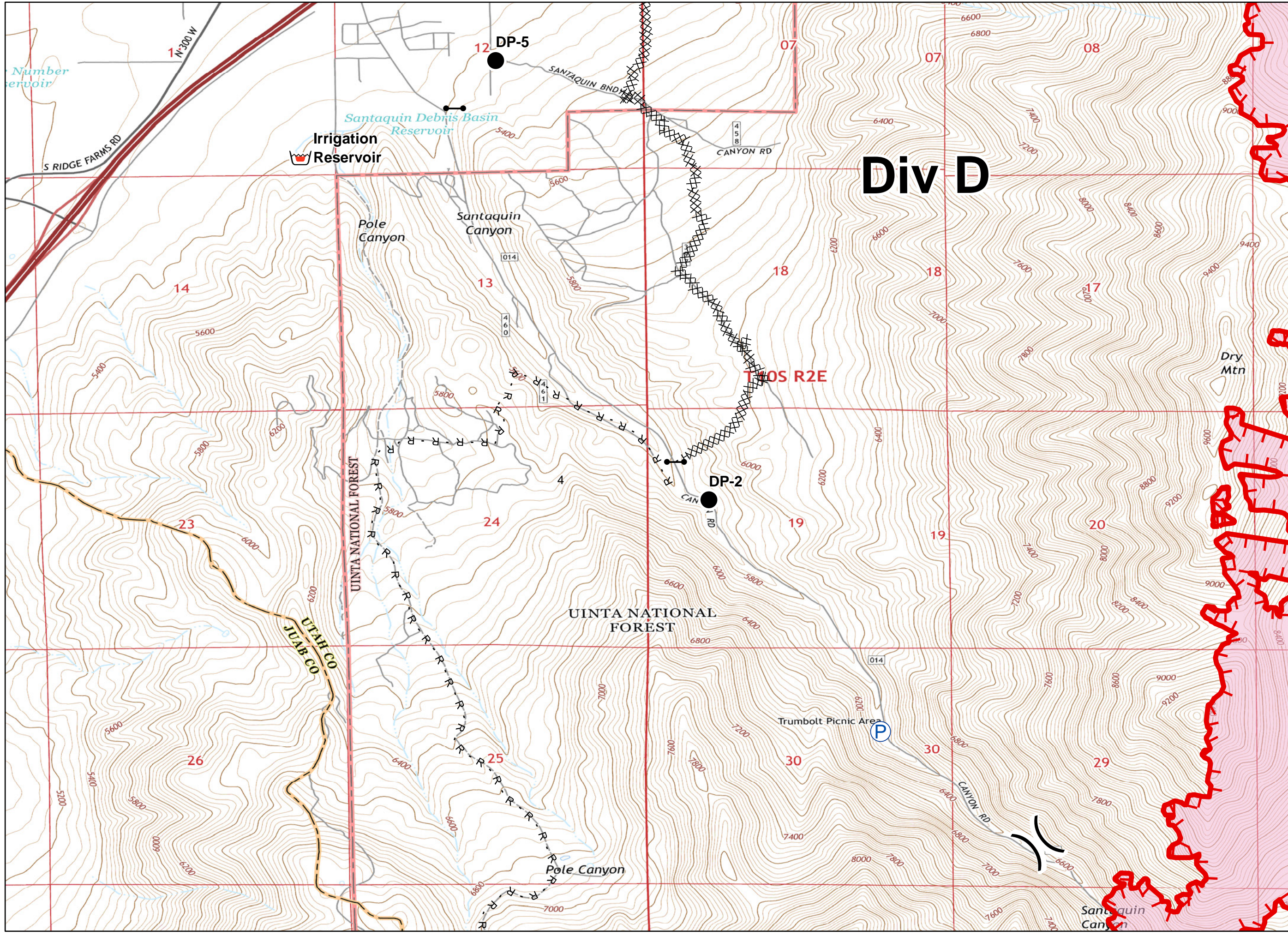
-  Uncontrolled Fire Edge
-  Completed Dozer Line
-  H - H Completed Hand Line
-  R - R Road as Completed Line
-  Dip Site
-  Drop Point
-  Gate
-  Pump
-  Retardant/Mud Pit
-  Division Break












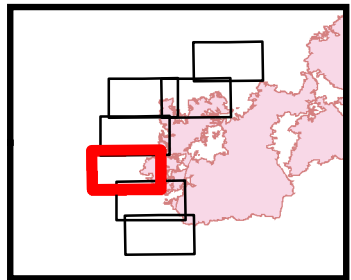
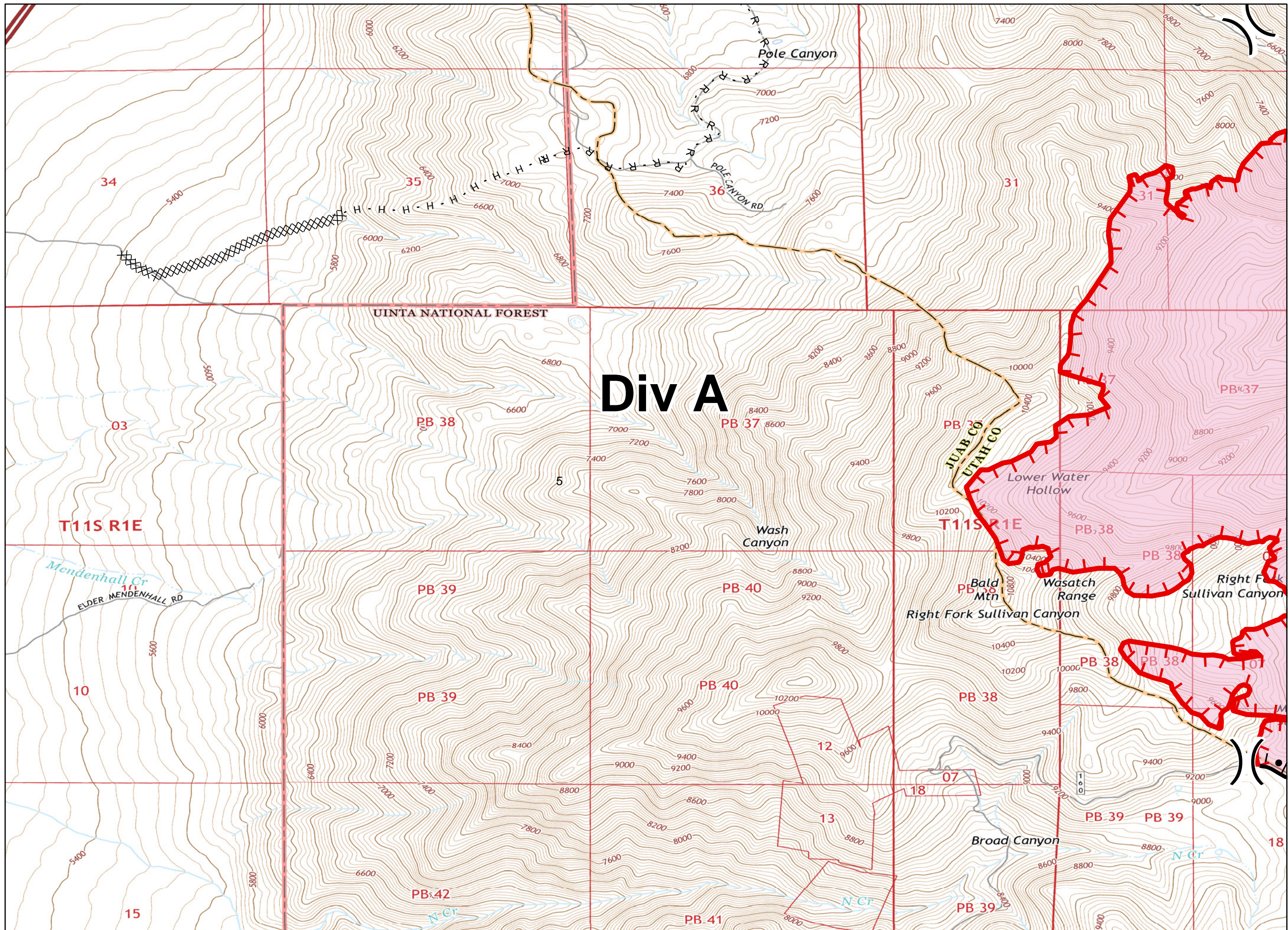
0 0.3 0.6 Miles



JRA RMIMT
 9/20/2018
 2114



-  Uncontrolled Fire Edge
-  Completed Line
-  Completed Dozer Line
-  H - H Completed Hand Line
-  R - R Road as Completed Line
-  Completed Burnout
-  Fire Origin
-  Other
-  Division Break



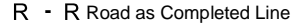
0 0.3 0.6 Miles

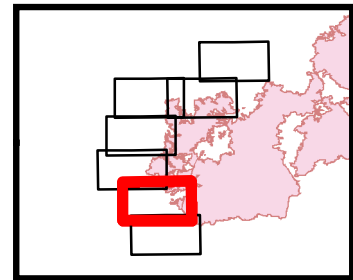


JRA RMIMT
 9/20/2018
 2114



**Bald Mountain
IAP Map**
 UT-UWF-000892
 September 21, 2018
 Perim. 9/20/18
 0000
 17,608 acres
 NAD 83
 Page 6

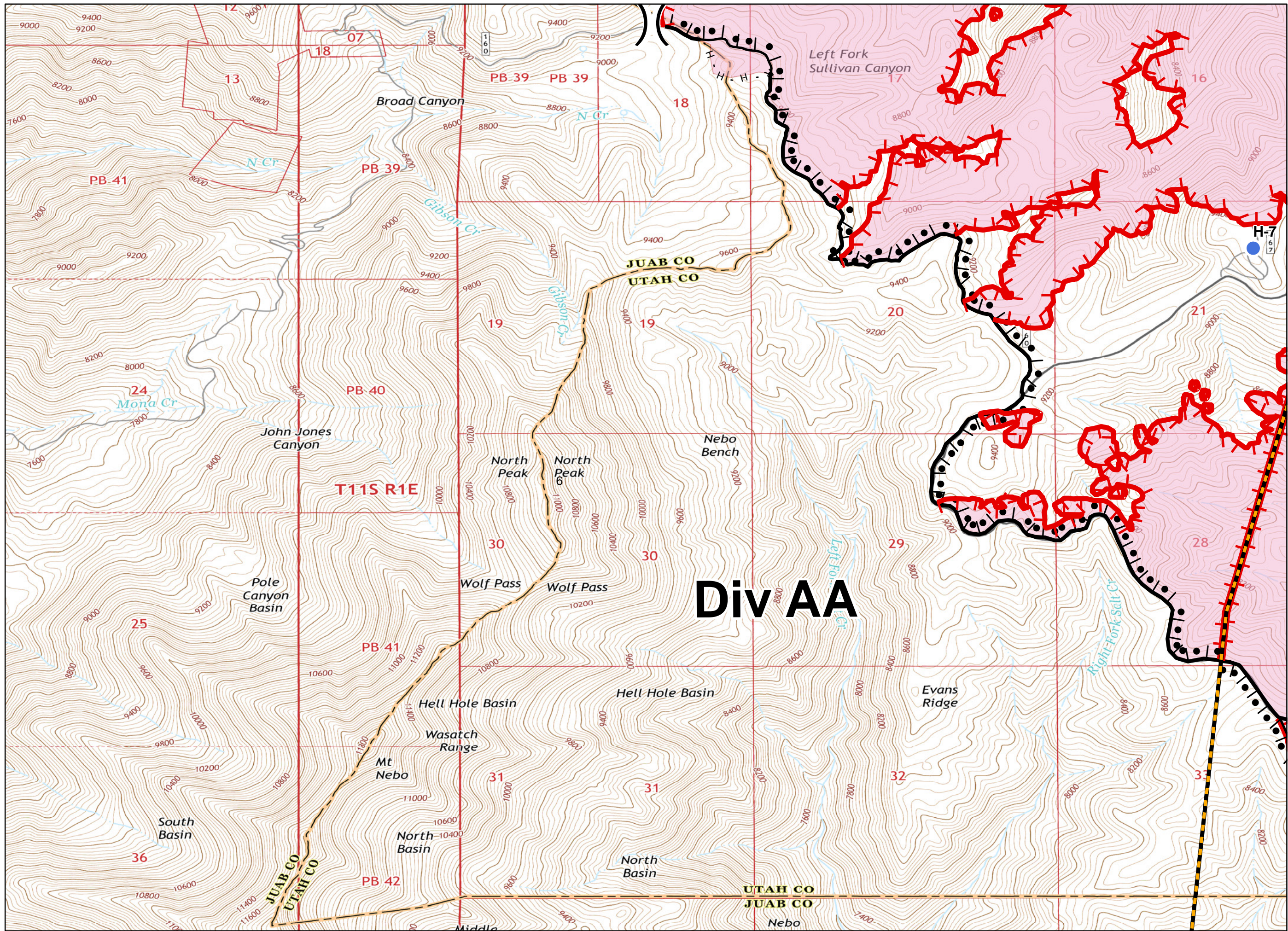
-  Zone Break
-  Uncontrolled Fire Edge
-  Completed Line
-  H - H Completed Hand Line
-  R - R Road as Completed Line
-  Completed Burnout
-  Camp
-  Helispot
-  Division Break








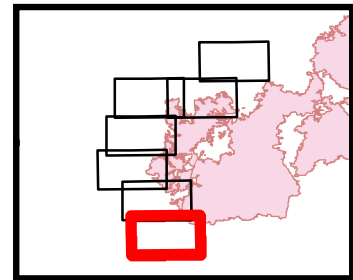
0 0.3 0.6 Miles



JRA RMIMT
 9/20/2018
 2114



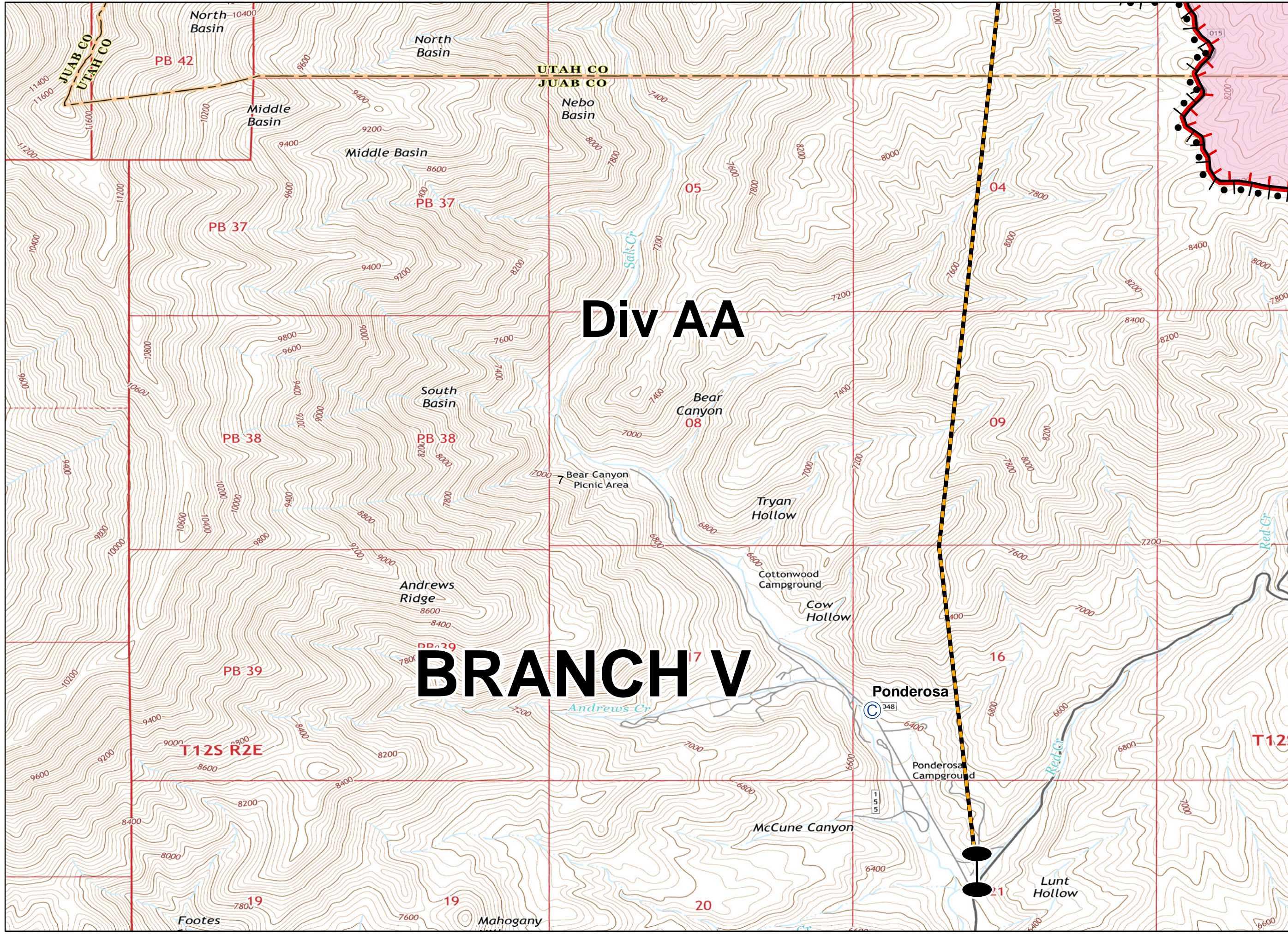
-  Zone Break
-  Uncontrolled Fire Edge
-  Completed Burnout
-  Camp
-  Zone Break



0 0.3 0.6 Miles



JRA RMIMT
9/20/2018
2114



Transportation Map

Pole Creek and Bald Mountain Fires

UT-UWF-971/892

September 21, 2018

