







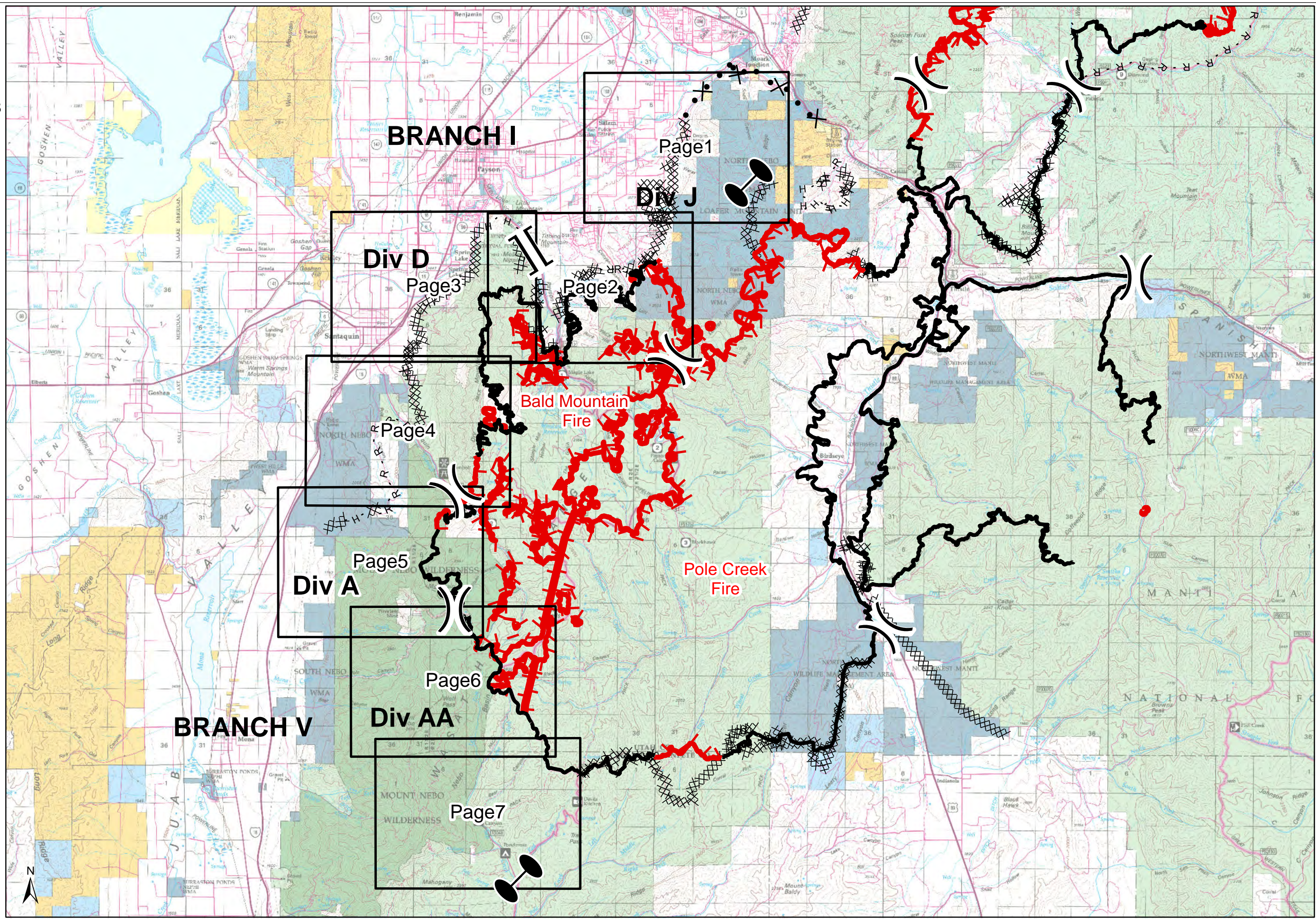
Bald Mountain IAP Map
 UT-UWF-000892
 September 26, 2018
 Perim. 9/24/18
 2022 hrs
 18,600 acres
 NAD 83








-  Completed Line
-  Uncontrolled Fire Edge
-  Completed Dozer Line
-  Completed Hand Line
-  Road as Completed Line
-  Proposed Dozer Line

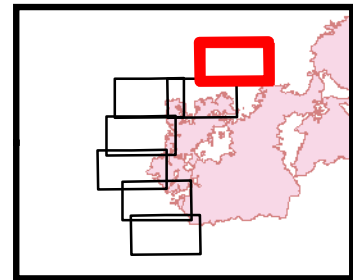
0 1 2 Miles



JRA RMIMT
 9/25/2018
 1959



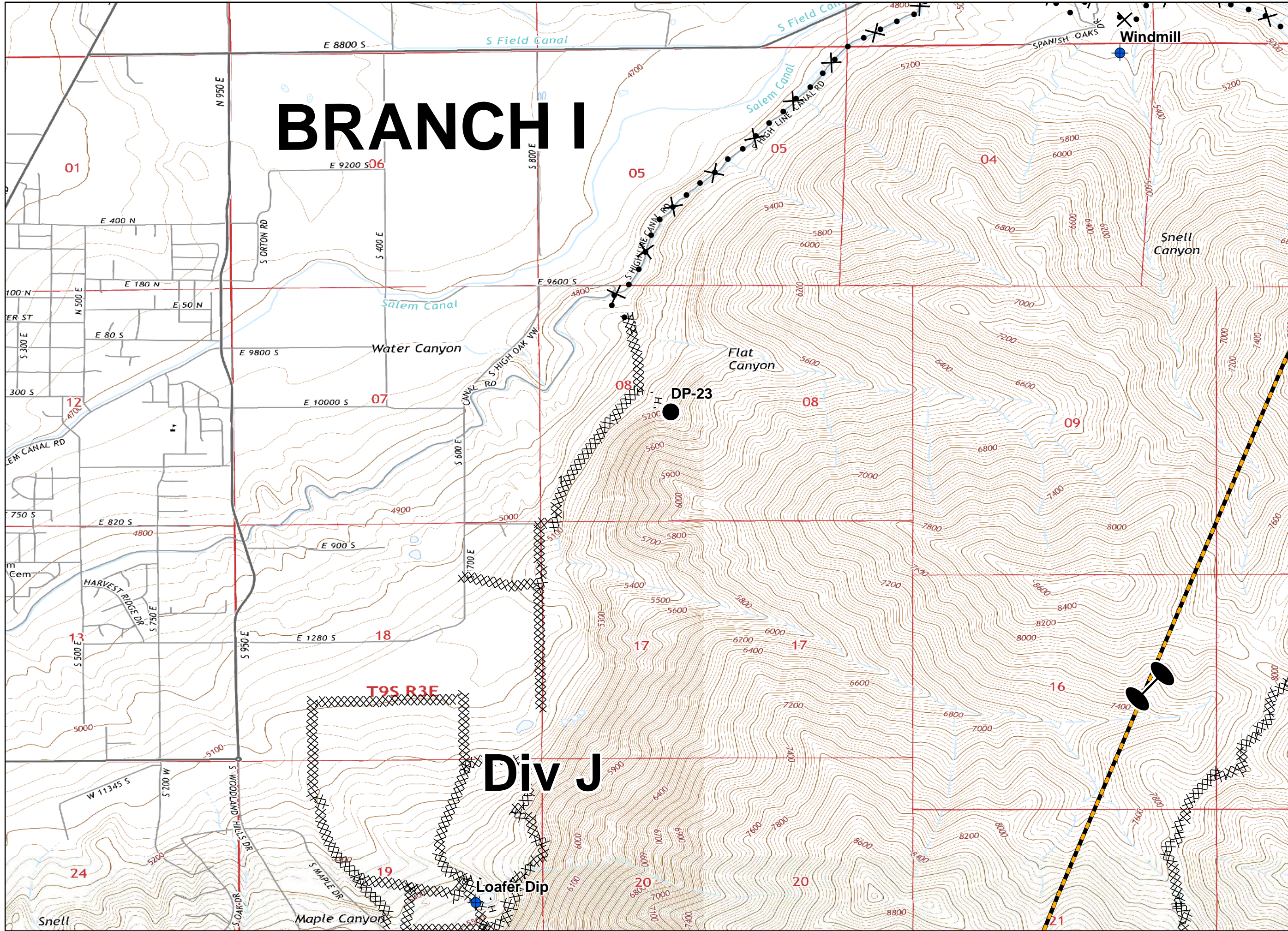
-  Zone Break
-  Completed Dozer Line
-  Completed Hand Line
-  Proposed Dozer Line
-  Dip Site
-  Drop Point
-  Zone Break



0 0.3 0.6 Miles



JRA RMIMT
9/25/2018
2002



BRANCH I

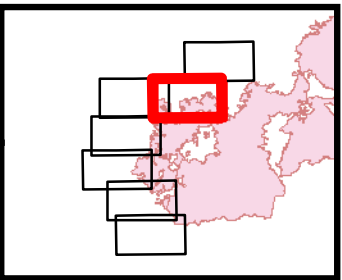
Div J

DP-23

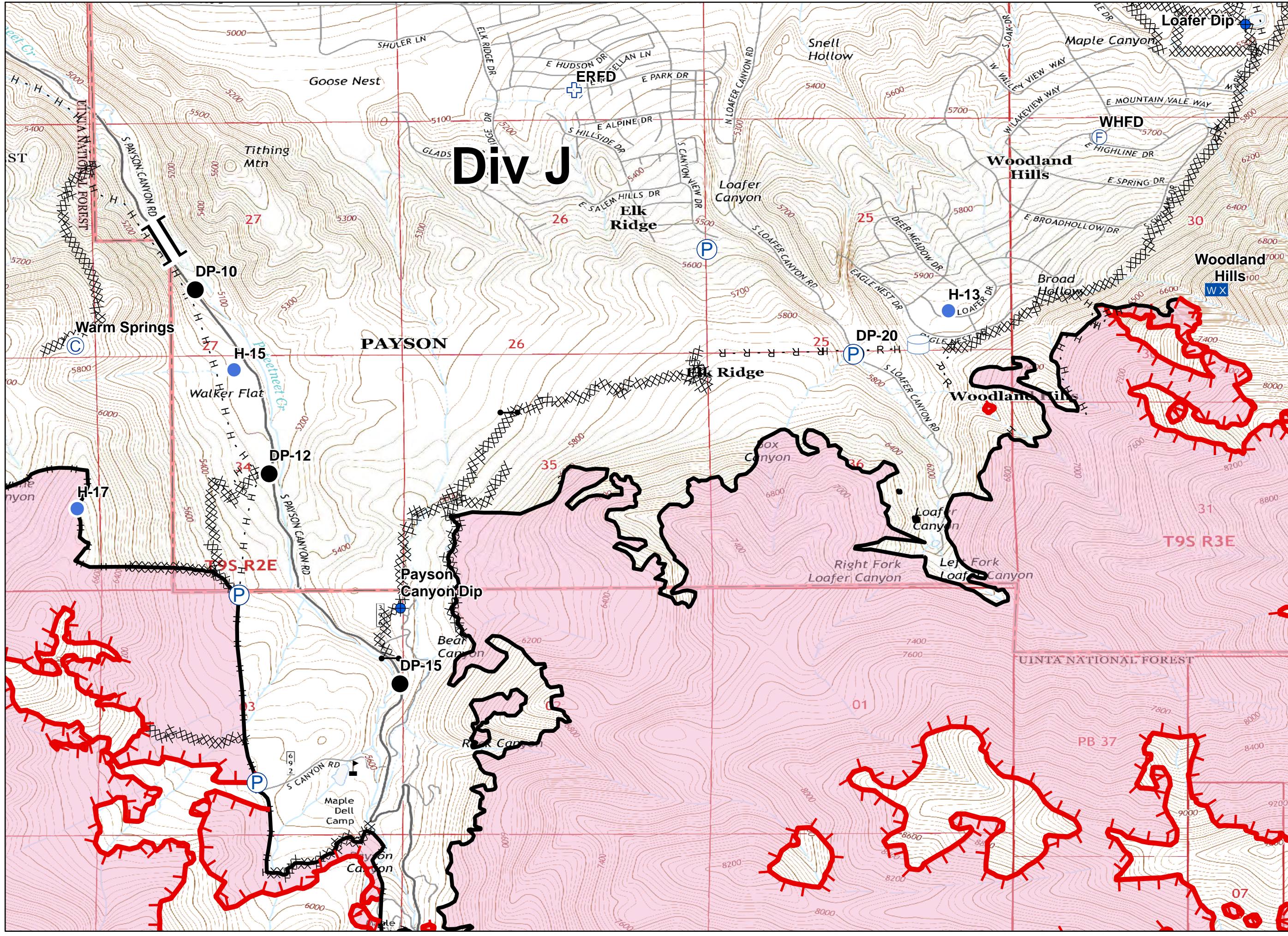
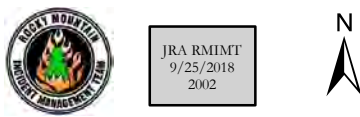
T9S R3E

Loafer Dip









- Uncontrolled Fire Edge
- Completed Line
- Completed Dozer Line
- H - H Completed Hand Line
- R - R Road as Completed Line
- Camp
- Dip Site
- Drop Point
- Fire Station
- First Aid Station
- Gate
- Helispot
- Mobile Weather Unit
- Pump
- Staging Area
- Water Tank
- Value at Risk
- Branch Break

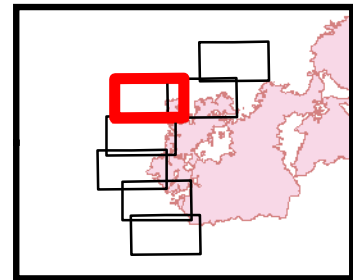


0 0.3 0.6 Miles



**Bald Mountain
IAP Map**
 UT-UWF-000892
 September 26, 2018
 Perim. 9/24/18
 @2022
 18,600 acres
 NAD 83
 Page 3

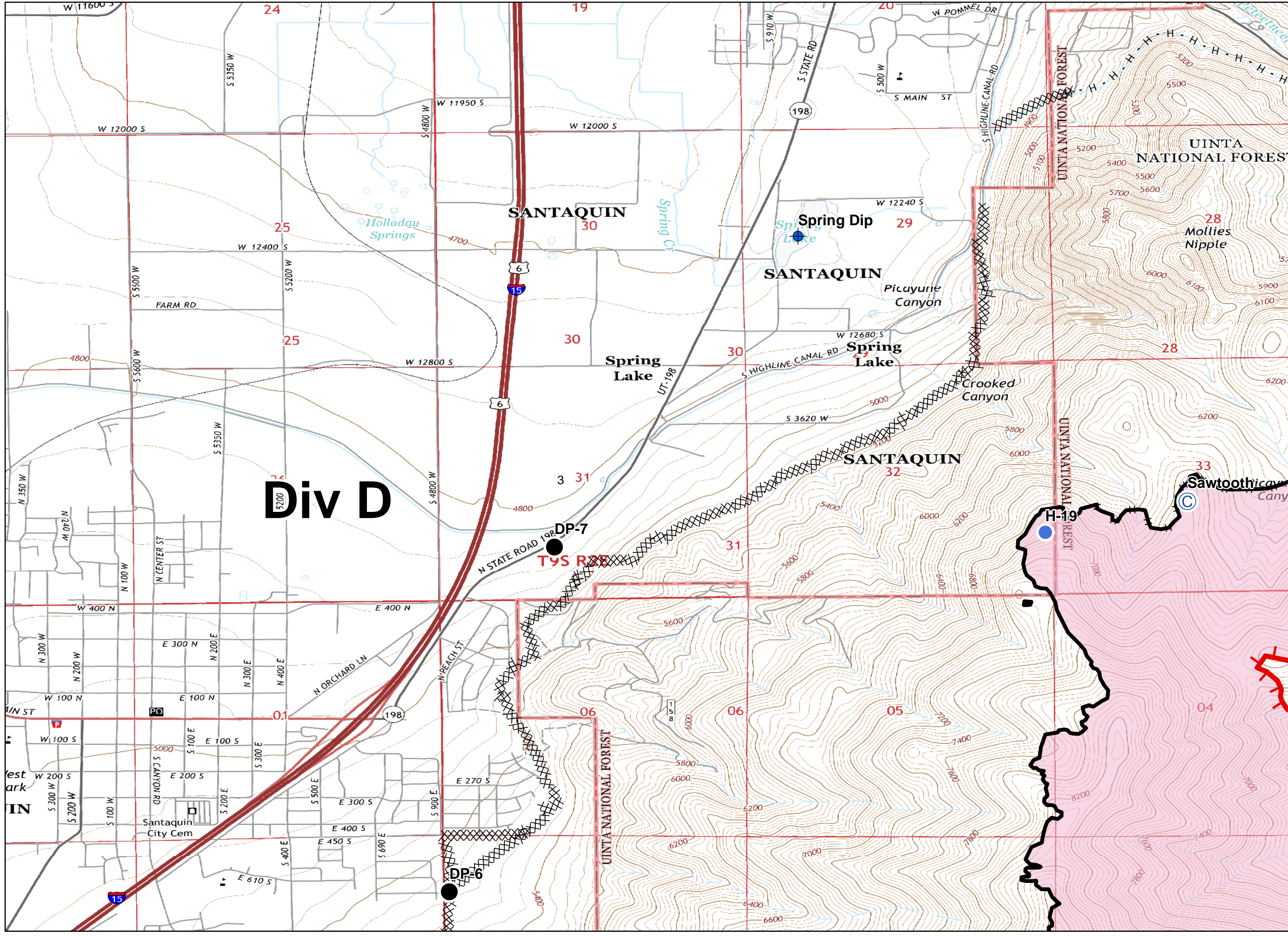
-  Uncontrolled Fire Edge
-  Completed Line
-  Completed Dozer Line
-  H - H Completed Hand Line
-  Camp
-  Dip Site
-  Drop Point
-  Helispot













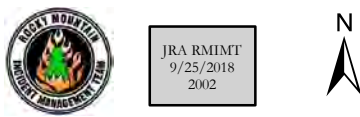

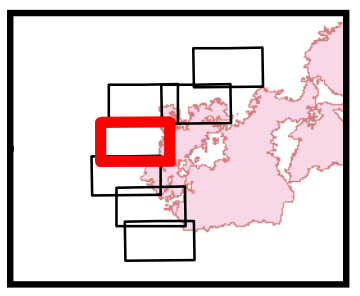
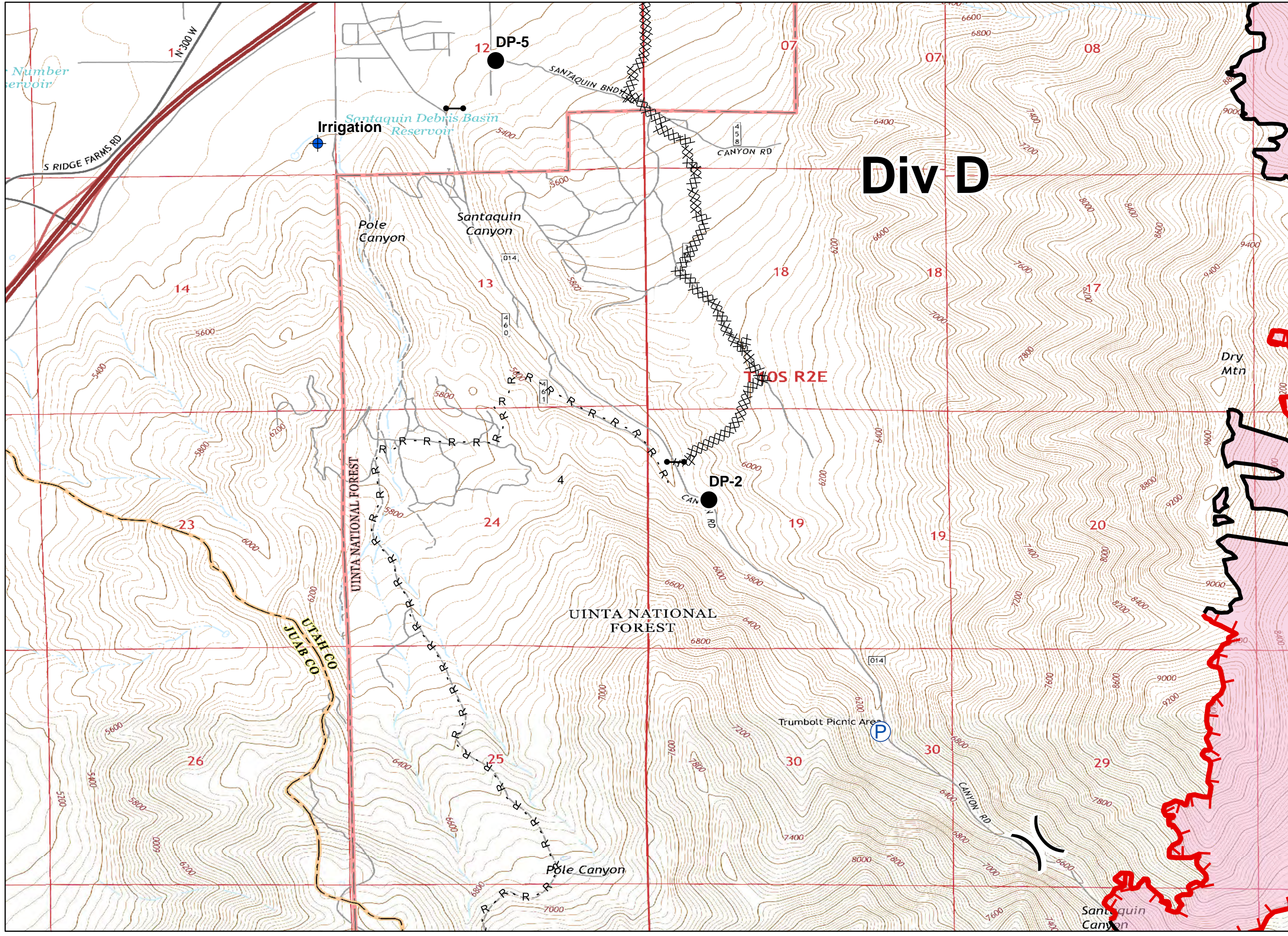
0 0.3 0.6 Miles









JRA RMIMT
 9/25/2018
 2002

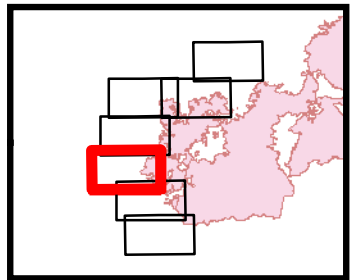
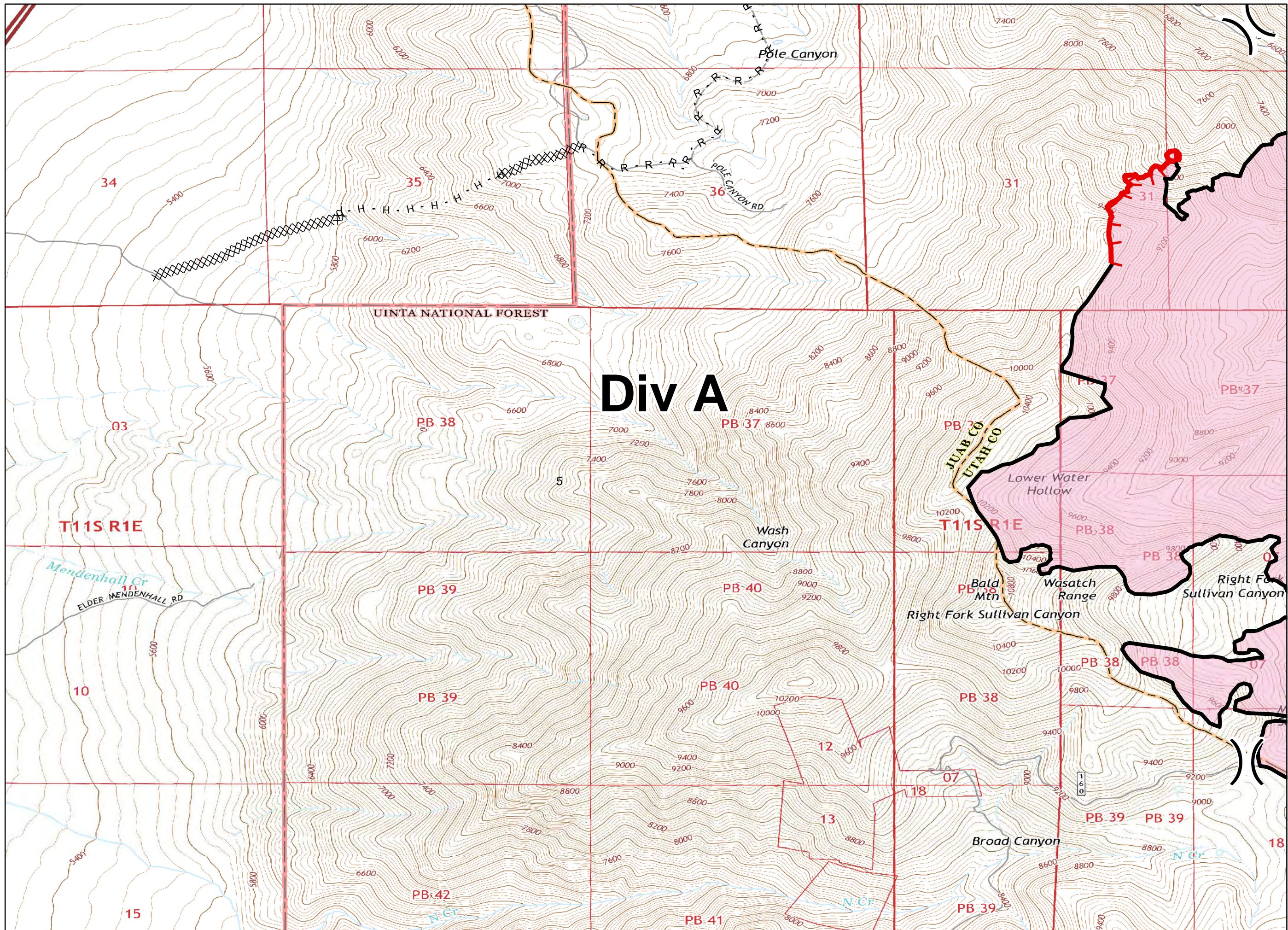


-  Uncontrolled Fire Edge
-  Completed Line
-  Completed Dozer Line
-  H - H Completed Hand Line
-  R - R Road as Completed Line
-  Dip Site
-  Drop Point
-  Gate
-  Pump
-  Division Break



**Bald Mountain
IAP Map**
 UT-UWF-000892
 September 26, 2018
 Perim. 9/24/18
 @2022
 18,600 acres
 NAD 83
 Page 5

-  Uncontrolled Fire Edge
-  Completed Line
-  Completed Dozer Line
-  H - H Completed Hand Line
-  R - R Road as Completed Line
- ) (Division Break









0 0.3 0.6 Miles

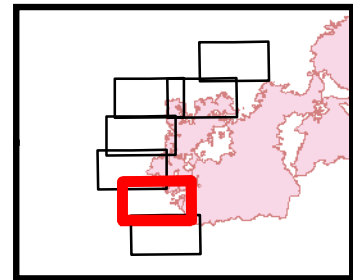


JRA RMIMT
 9/25/2018
 2002



**Bald Mountain
IAP Map**
 UT-UWF-000892
 September 26, 2018
 Perim. 9/24/18
 @2022
 18,600 acres
 NAD 83
 Page 6

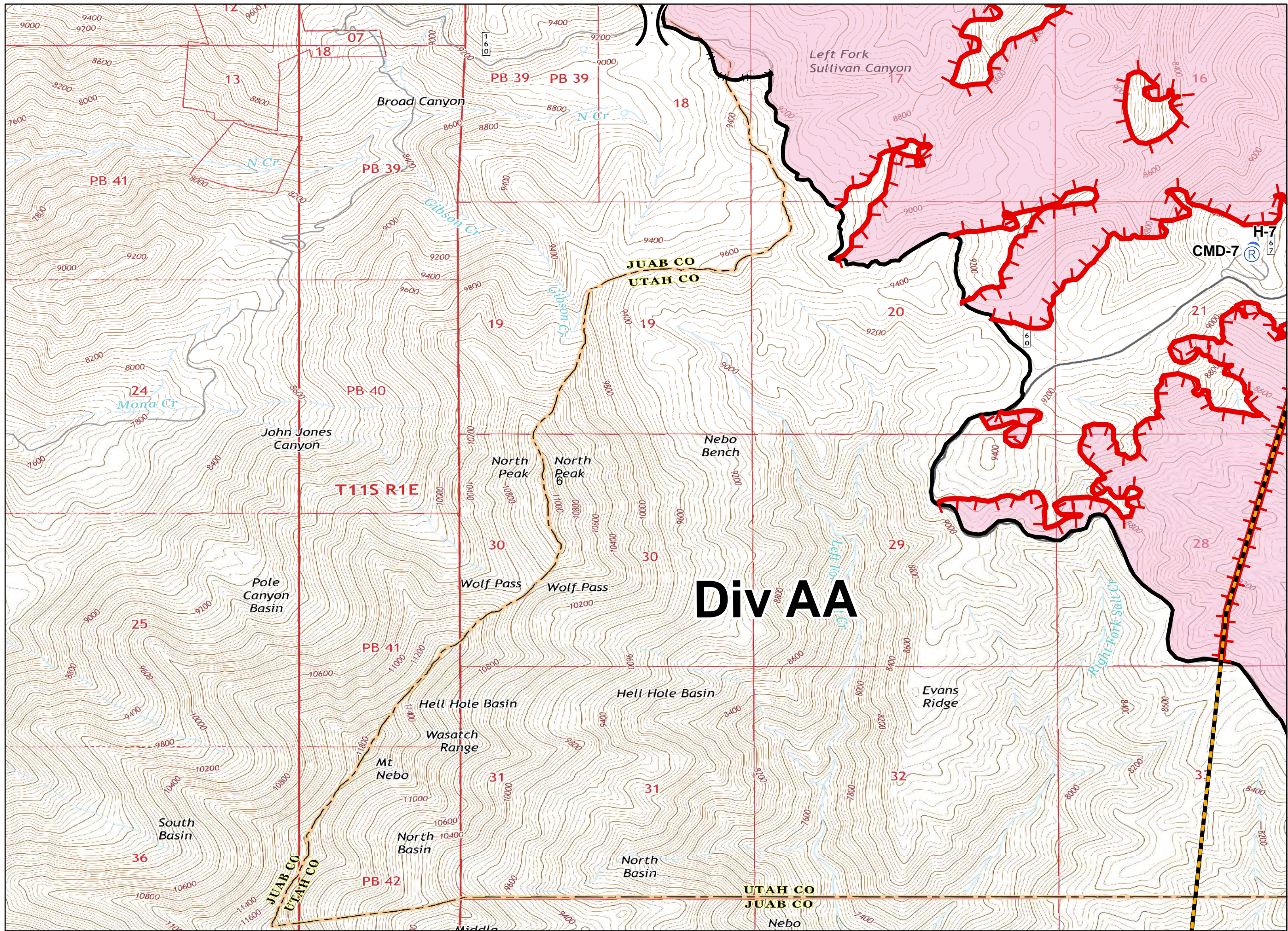
-  Zone Break
-  Uncontrolled Fire Edge
-  Completed Line
- H - H Completed Hand Line
- R - R Road as Completed Line
-  Helispot
-  Repeater
-  Division Break







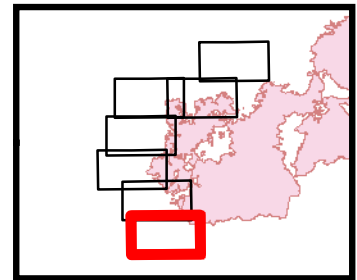
0 0.3 0.6 Miles



JRA RMIMT
 9/25/2018
 2002



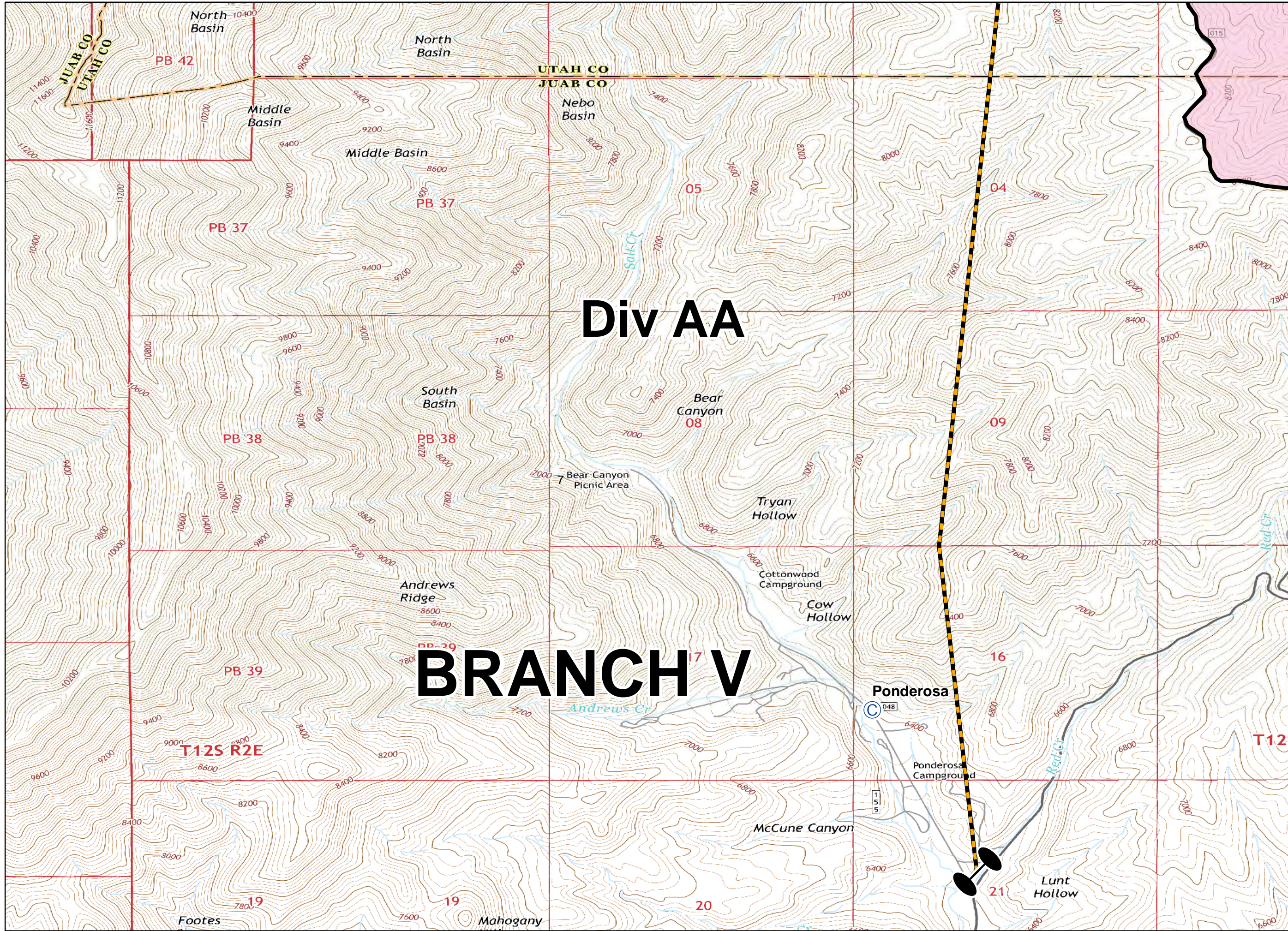
-  Zone Break
-  Completed Line
-  Camp
-  Zone Break



0 0.3 0.6 Miles



JRA RMIMT
9/25/2018
2002

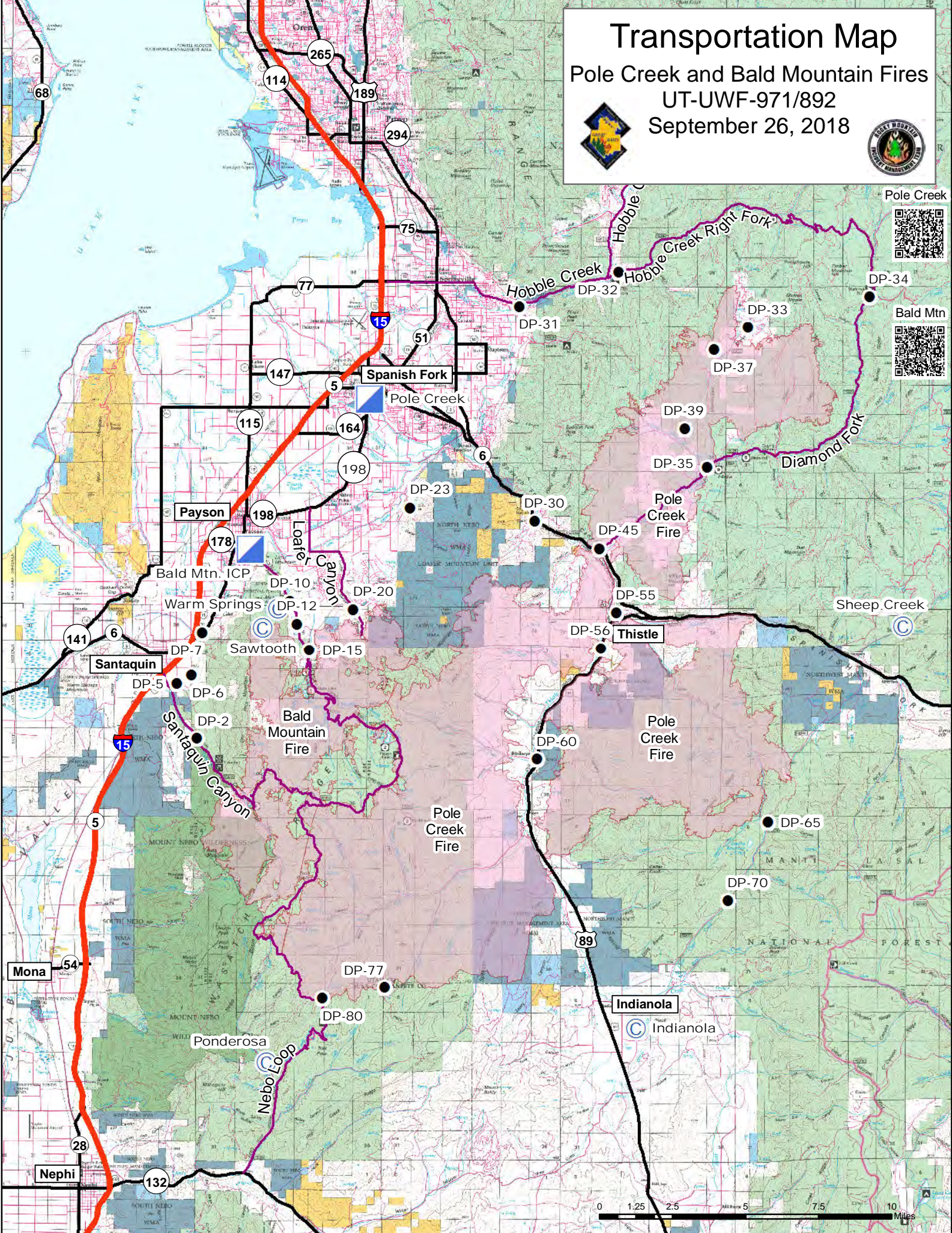


Transportation Map

Pole Creek and Bald Mountain Fires

UT-UWF-971/892

September 26, 2018



Pole Creek



Bald Mtn

