





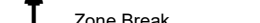
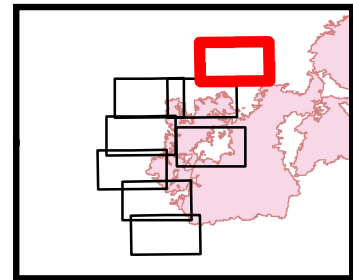


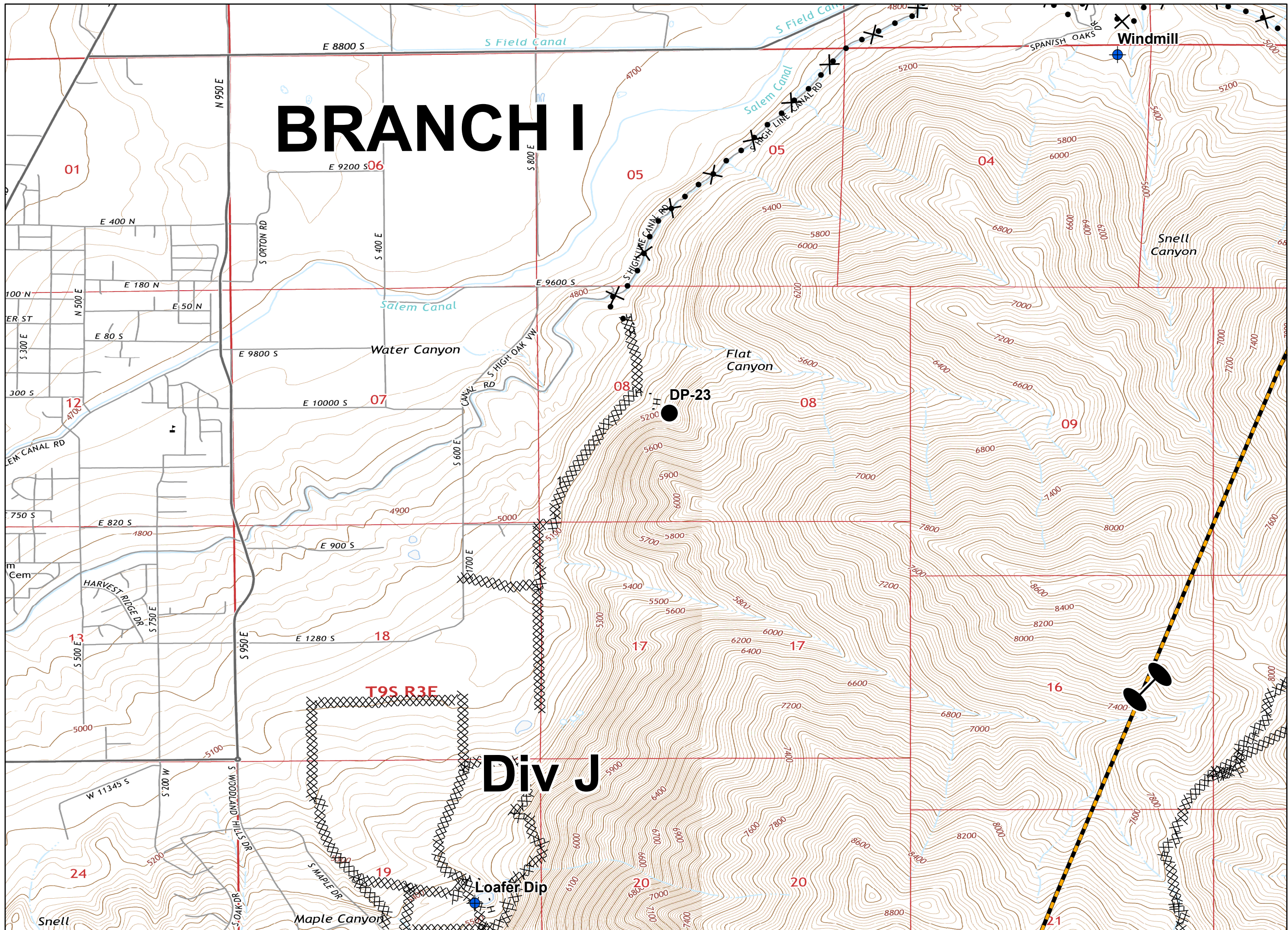
-  Zone Break
-  Completed Dozer Line
-  H - H Completed Hand Line
-  Proposed Dozer Line
-  Dip Site
-  Drop Point
-  Zone Break





















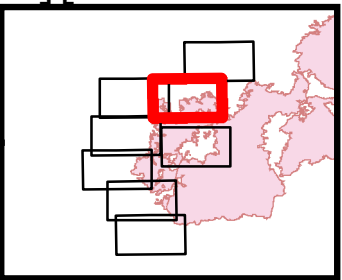
0 0.3 0.6 Miles



TS RMIMT
9/26/2018
2158



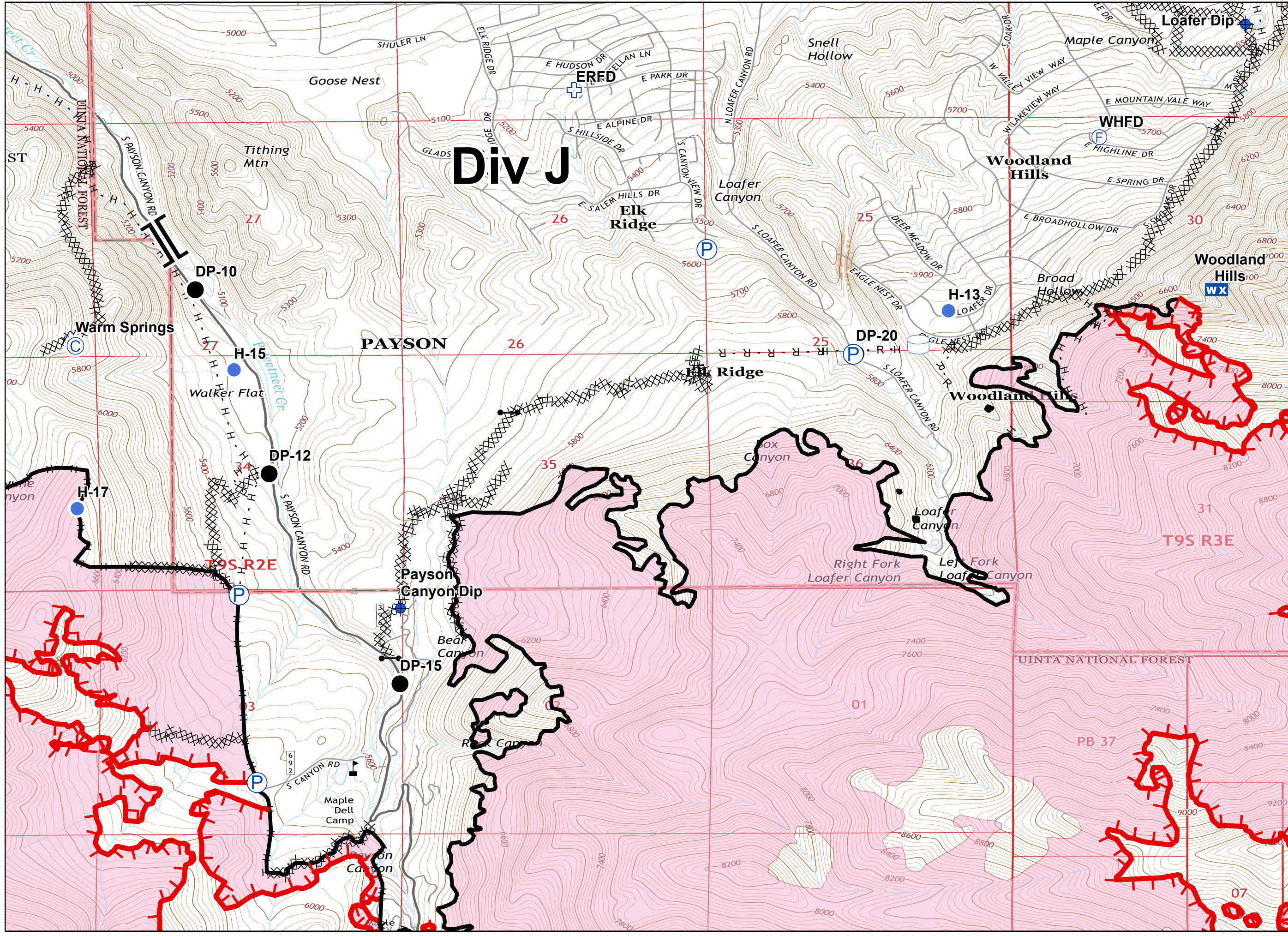
-  Uncontrolled Fire Edge
-  Completed Line
-  Completed Dozer Line
-  H - H Completed Hand Line
-  R - R Road as Completed Line
-  Camp
-  Dip Site
-  Drop Point
-  Fire Station
-  First Aid Station
-  Gate
-  Helispot
-  Mobile Weather Unit
-  Pump
-  Staging Area
-  Water Tank
-  Value at Risk
-  Branch Break











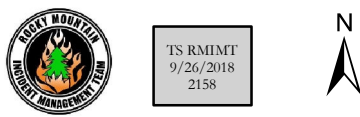

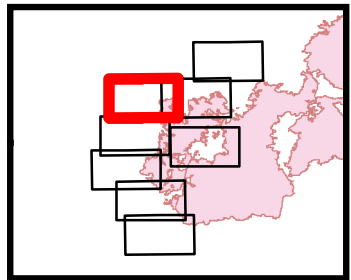
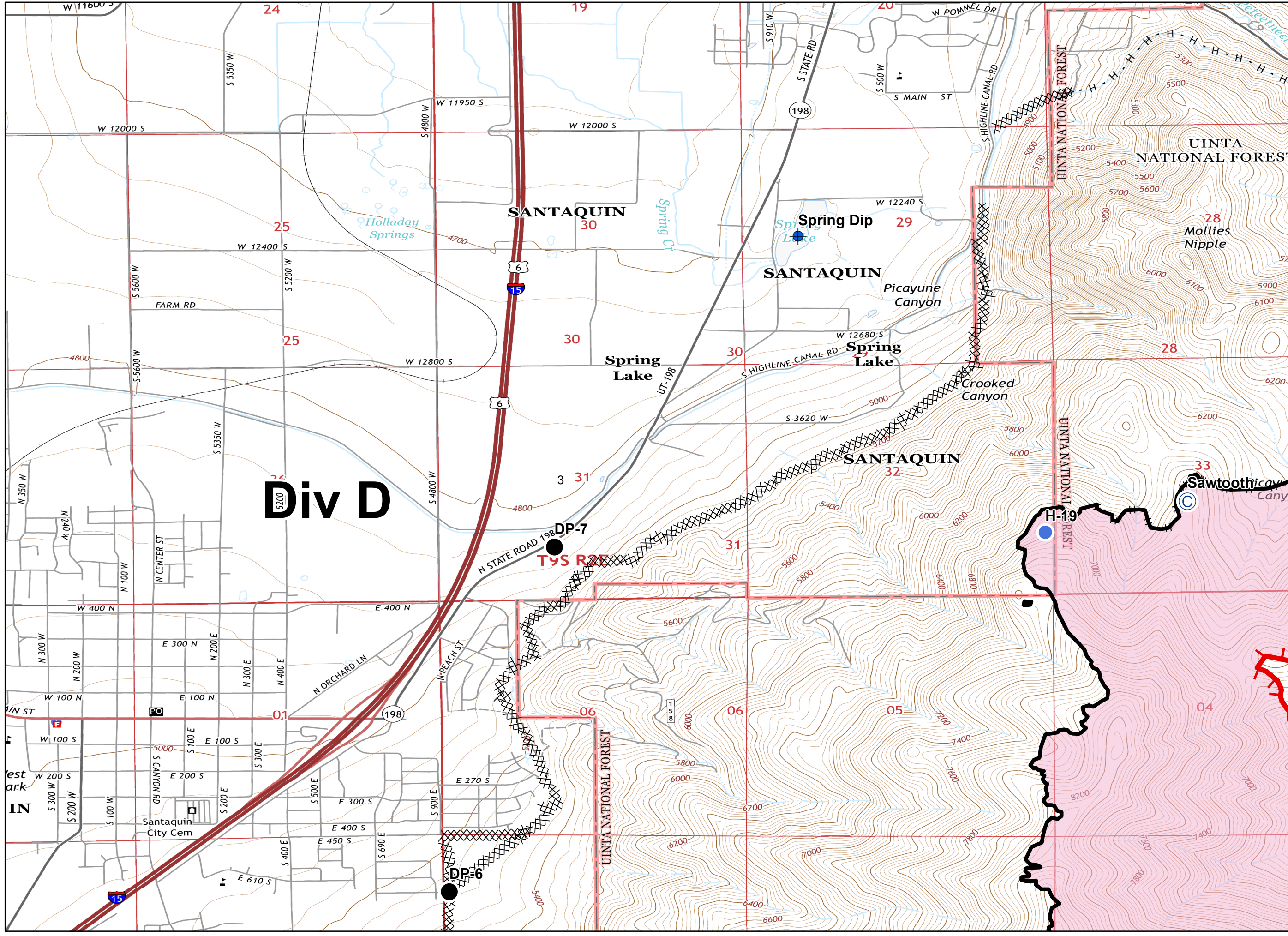
0 0.3 0.6 Miles













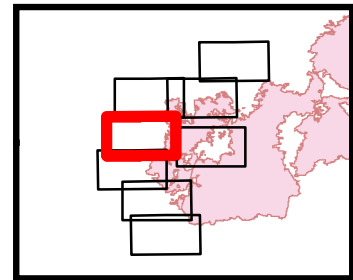
TS RMIMT
9/26/2018
2158



-  Uncontrolled Fire Edge
-  Completed Line
-  Completed Dozer Line
-  H - H Completed Hand Line
-  Camp
-  Dip Site
-  Drop Point
-  Helispot



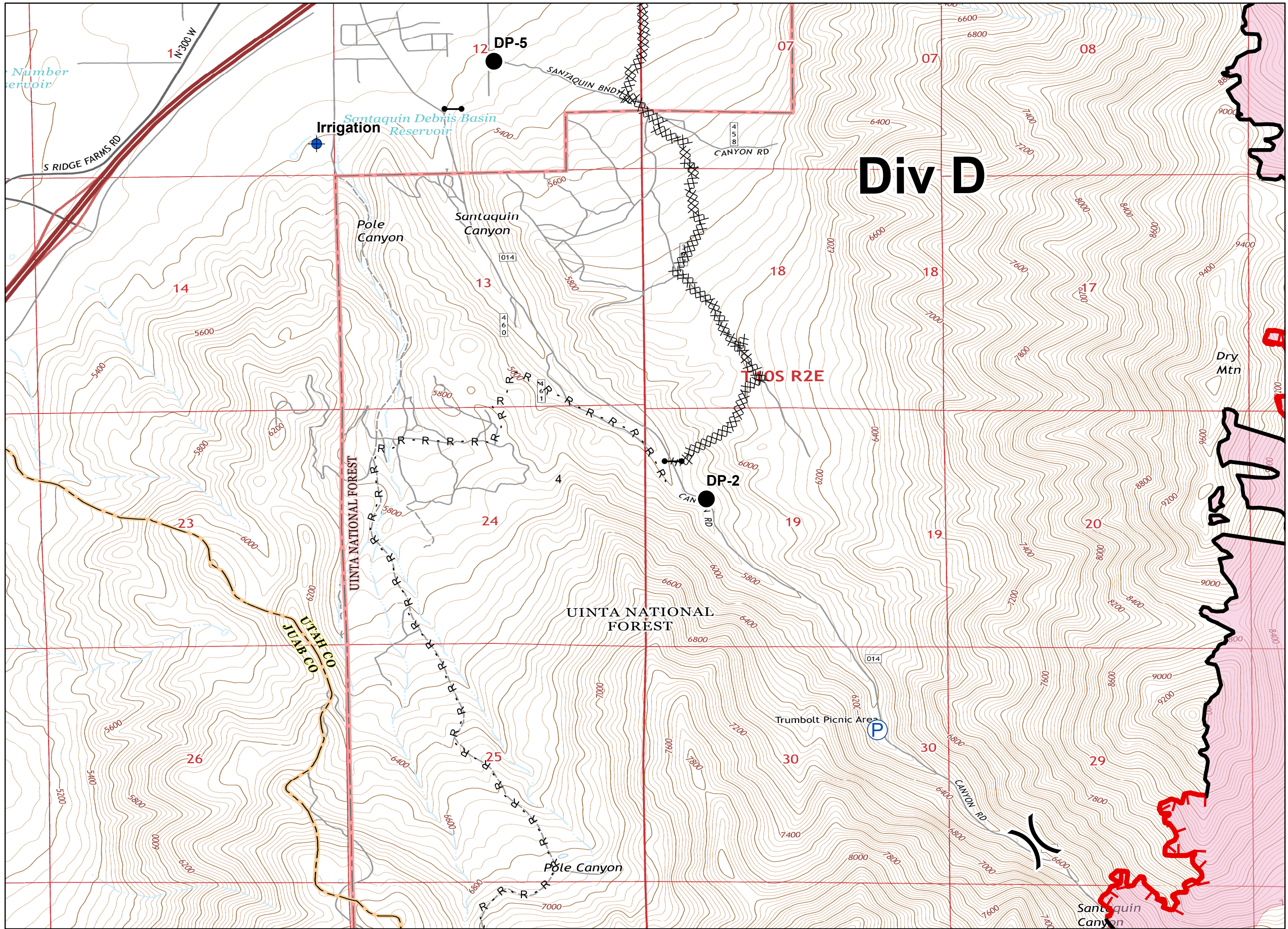
-  Uncontrolled Fire Edge
-  Completed Line
-  Completed Dozer Line
-  H - H Completed Hand Line
-  R - R Road as Completed Line
-  Dip Site
-  Drop Point
-  Gate
-  Pump
-  Division Break









0 0.3 0.6 Miles

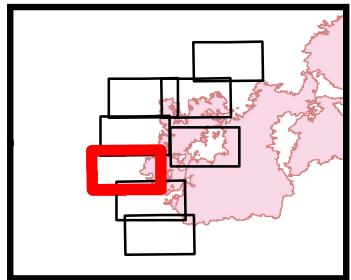
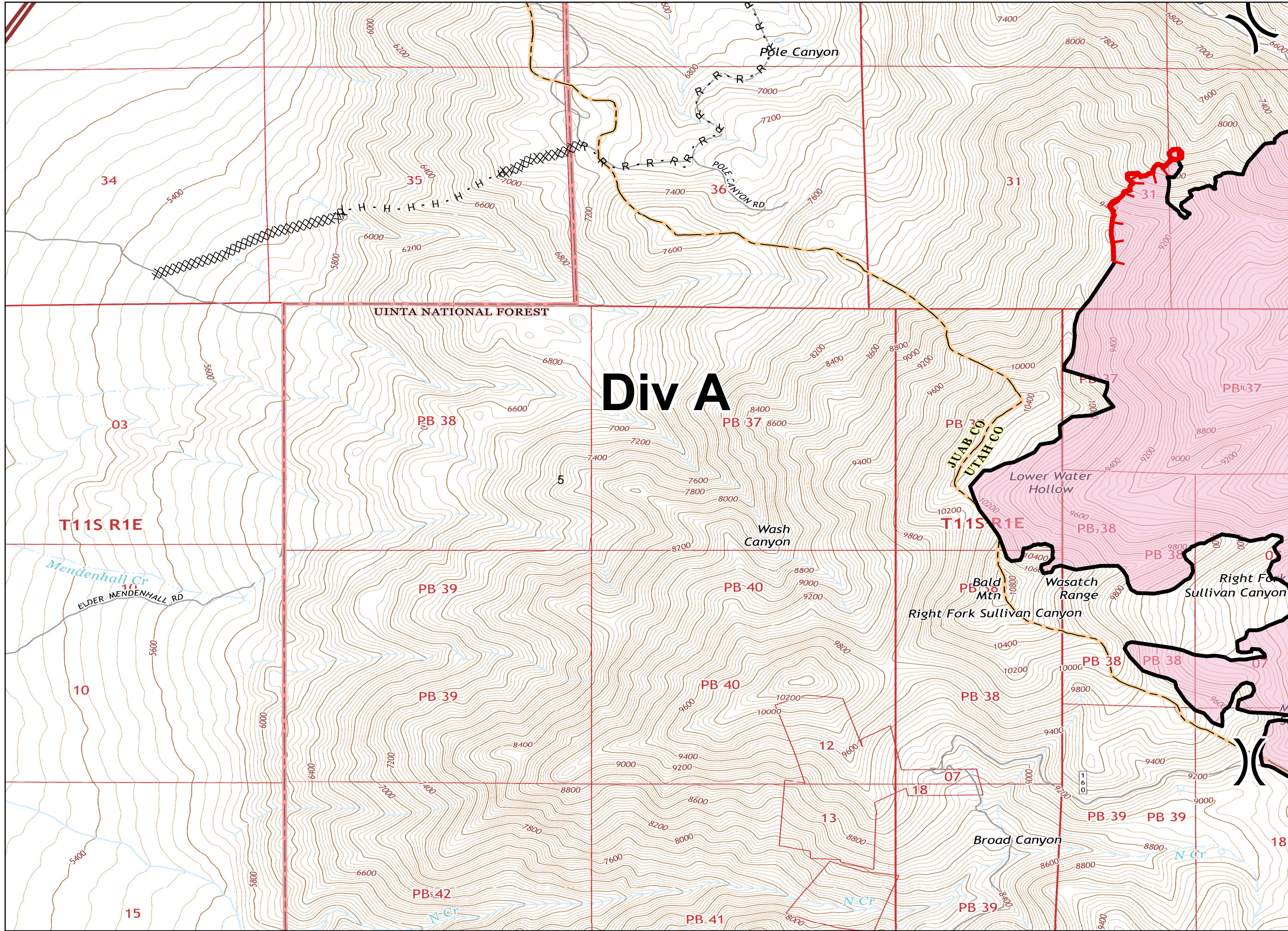


TS RMIMT
9/26/2018
2158



**Bald Mountain
IAP Map**
 UT-UWF-000892
 September 27, 2018
 Perim. 9/25/18
 @2338
 18,605 acres
 NAD 83
 Page 5

-  Uncontrolled Fire Edge
-  Completed Line
-  Completed Dozer Line
-  H - H Completed Hand Line
-  R - R Road as Completed Line
-  Division Break







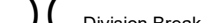
0 0.3 0.6 Miles

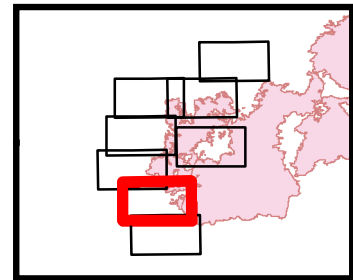


TS RMIMT
 9/26/2018
 2158



**Bald Mountain
IAP Map**
 UT-UWF-000892
 September 27, 2018
 Perim. 9/25/18
 @2338
 18,605 acres
 NAD 83
 Page 6

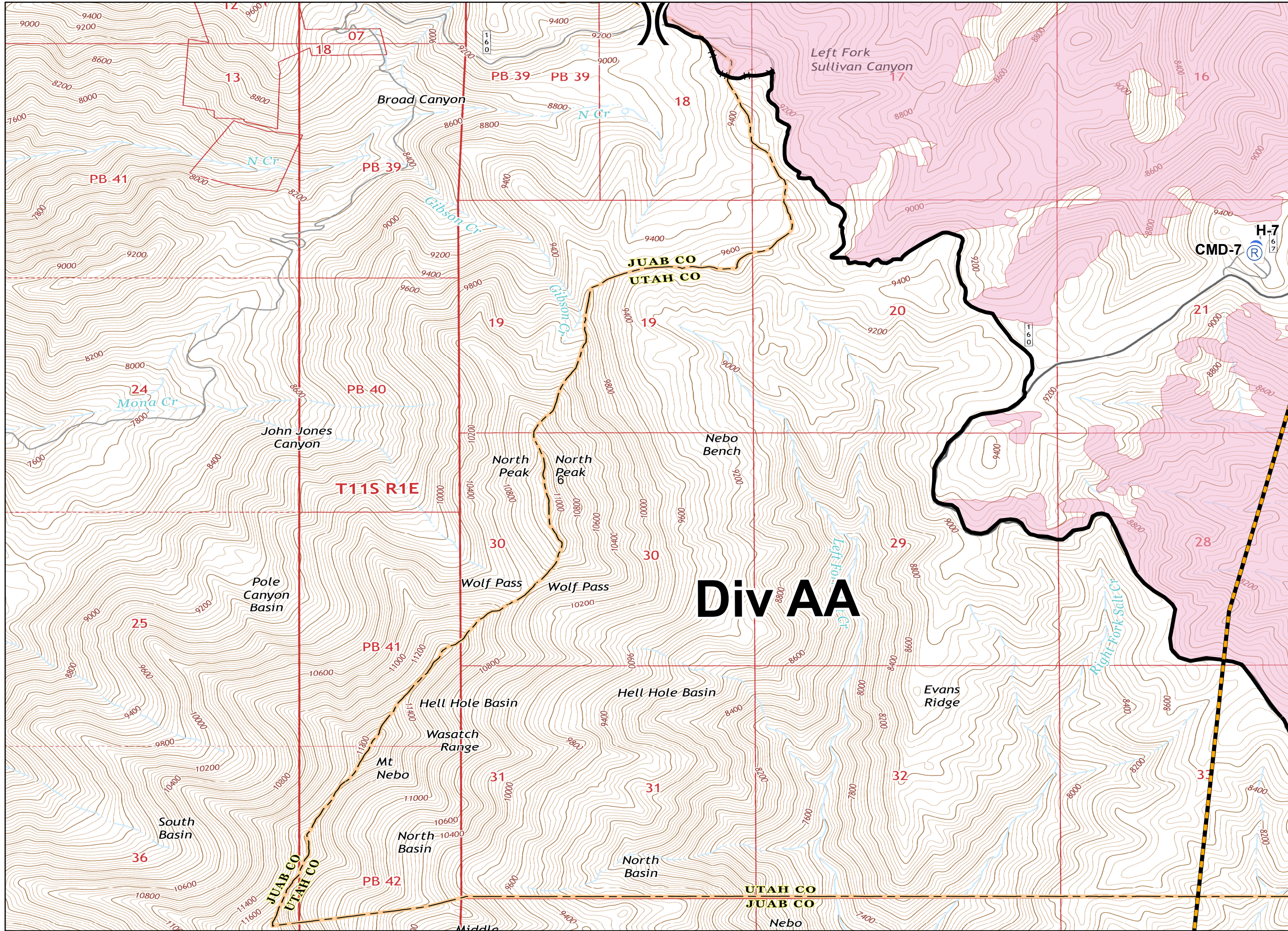
-  Zone Break
-  Completed Line
- H - H Completed Hand Line
- R - R Road as Completed Line
-  Helispot
-  Repeater
-  Division Break



0 0.3 0.6 Miles







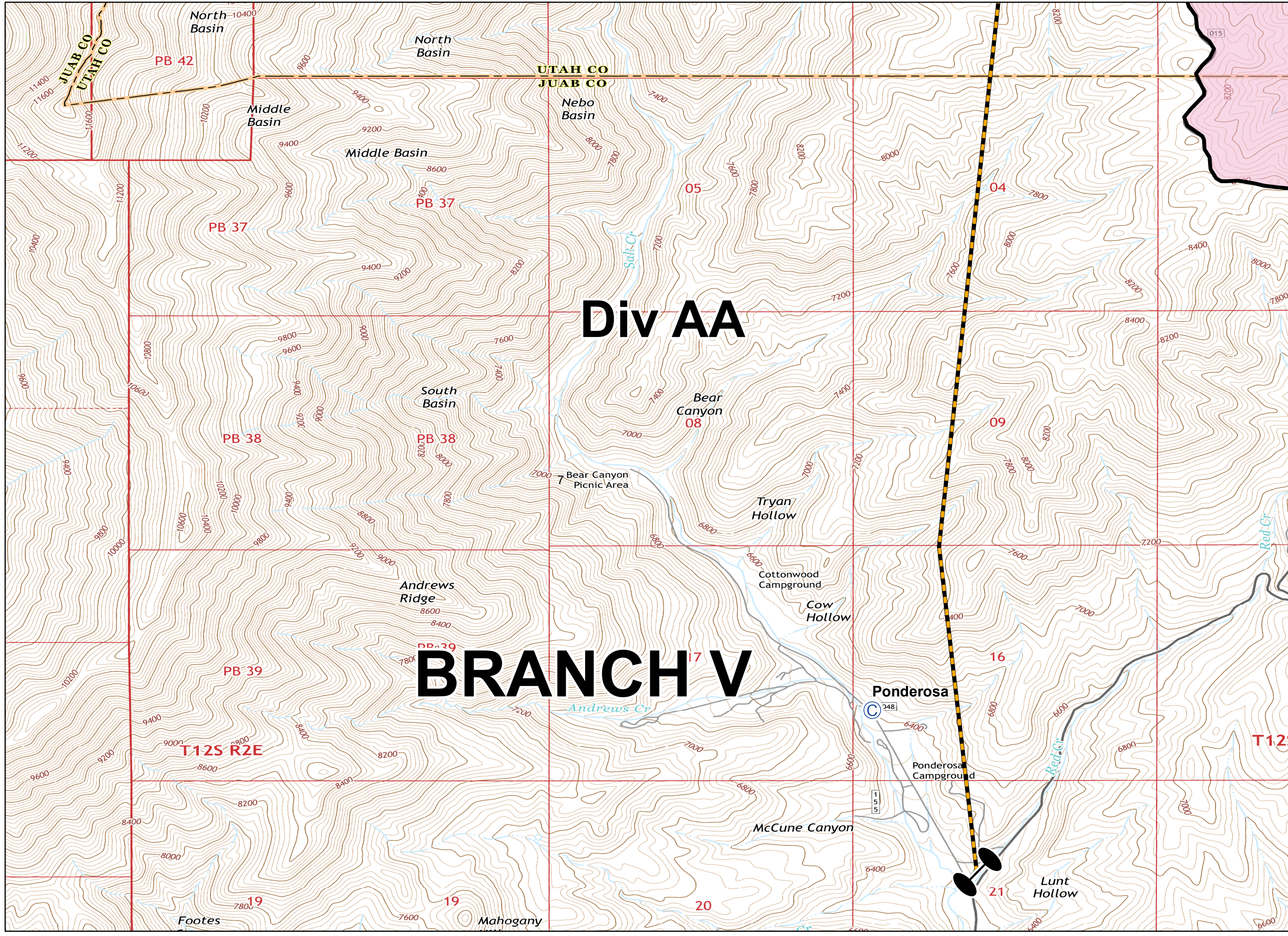
TS RMIMT
 9/26/2018
 2159



Div AA


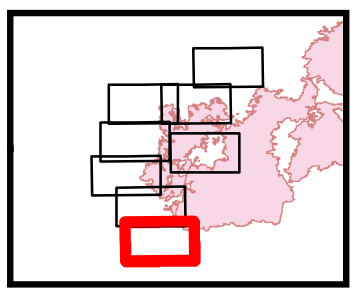
**Bald Mountain
IAP Map**
 UT-UWF-000892
 September 27, 2018
 Perim. 9/25/18
 @2338
 18,605 acres
 NAD 83
 Page 7

-  Zone Break
-  Completed Line
-  Camp
-  Zone Break



Div AA

BRANCH V

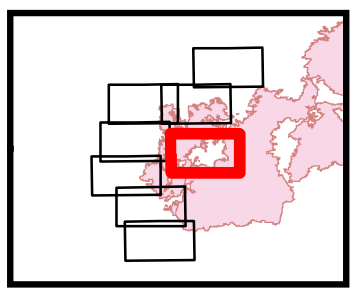


TS RMIMT
9/26/2018
2159



**Bald Mountain
IAP Map**
UT-UWF-000892
September 27, 2018
Perim. 9/25/18
@2338
18,605 acres
NAD 83
Page 8

-  Zone Break
-  H - H Completed Hand Line
-  Dip Site



0 0.3 0.6 Miles



TS RMIMT
9/26/2018
2159

