

Bald Mountain IAP Map

UT-UWF-000892
September 27, 2018

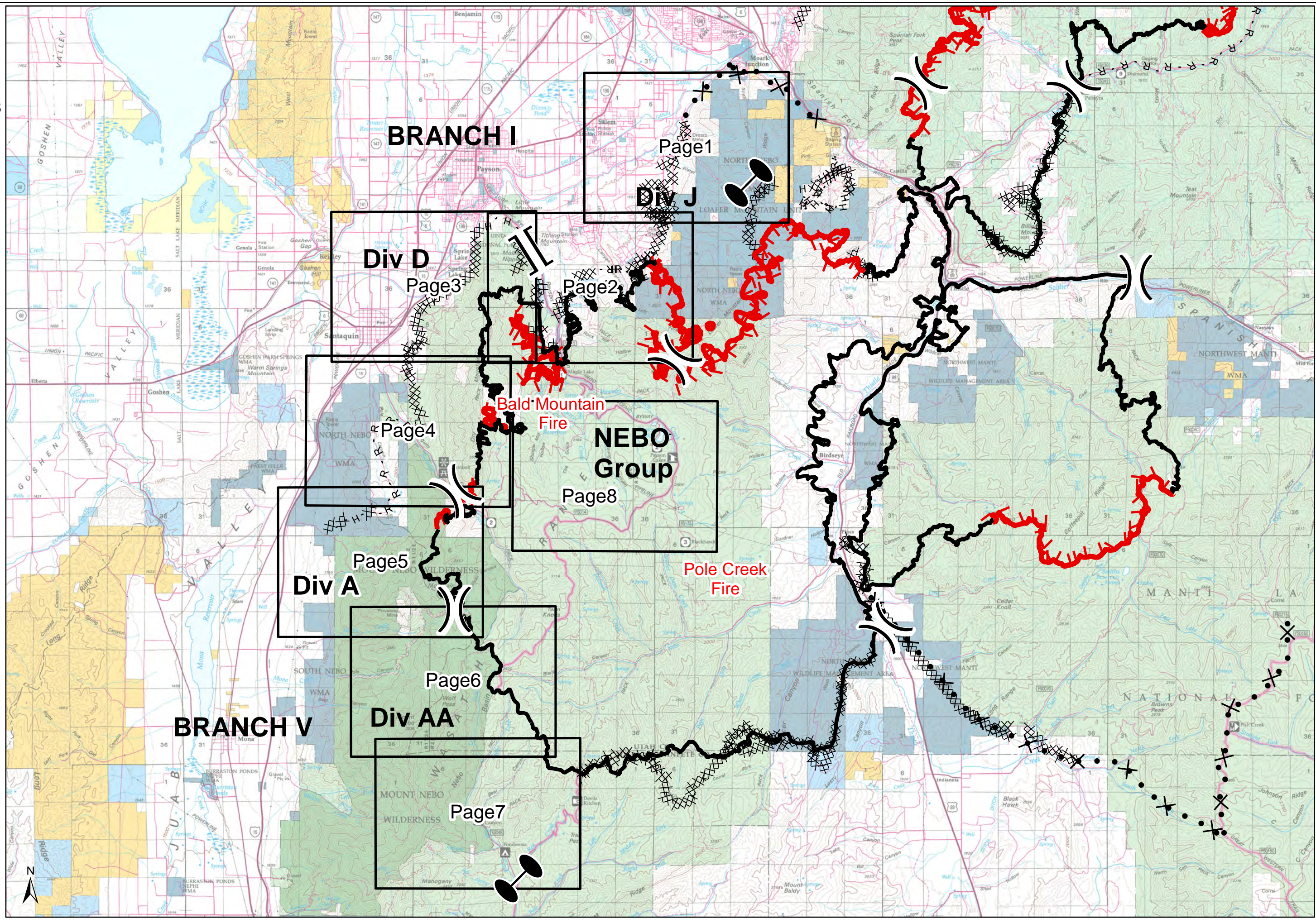
Perim. 9/25/18
2338 hrs
18,605 acres
NAD 83








- Completed Line
- Uncontrolled Fire Edge
- XXXX Completed Dozer Line
- H - Completed Hand Line
- R - Road as Completed Line
- X • Proposed Dozer Line

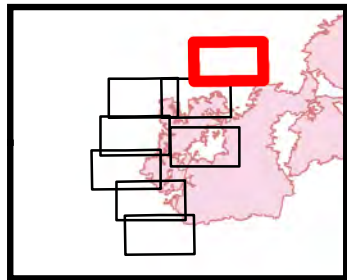
0 1 2 Miles



TS RMIMT
9/26/2018
2147



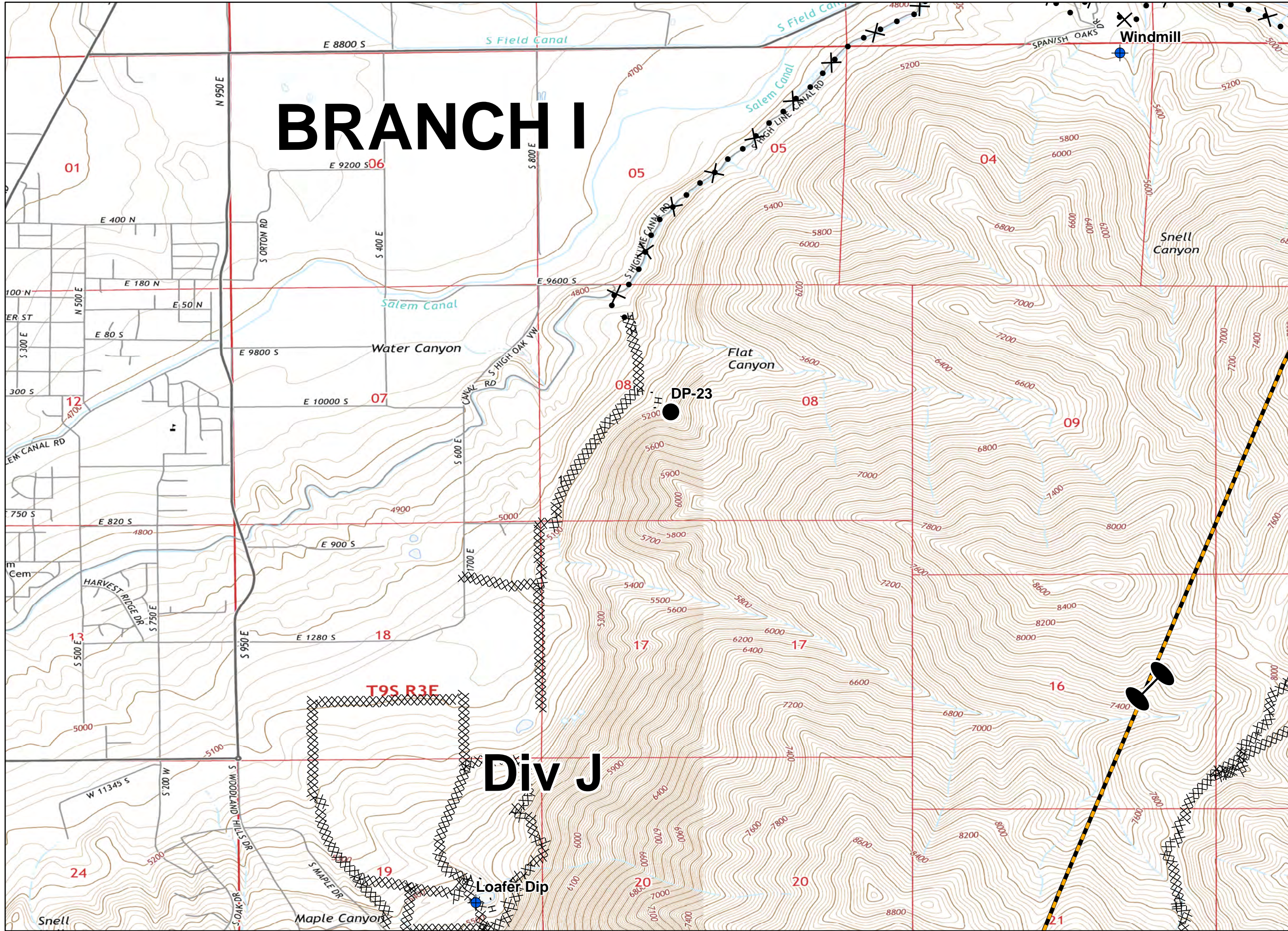
-  Zone Break
-  Completed Dozer Line
-  H - H Completed Hand Line
-  Proposed Dozer Line
-  Dip Site
-  Drop Point
-  Zone Break





















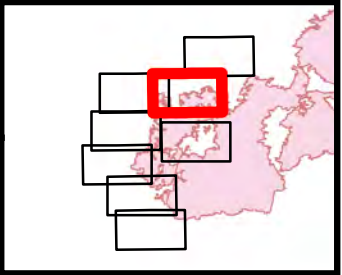
0 0.3 0.6 Miles



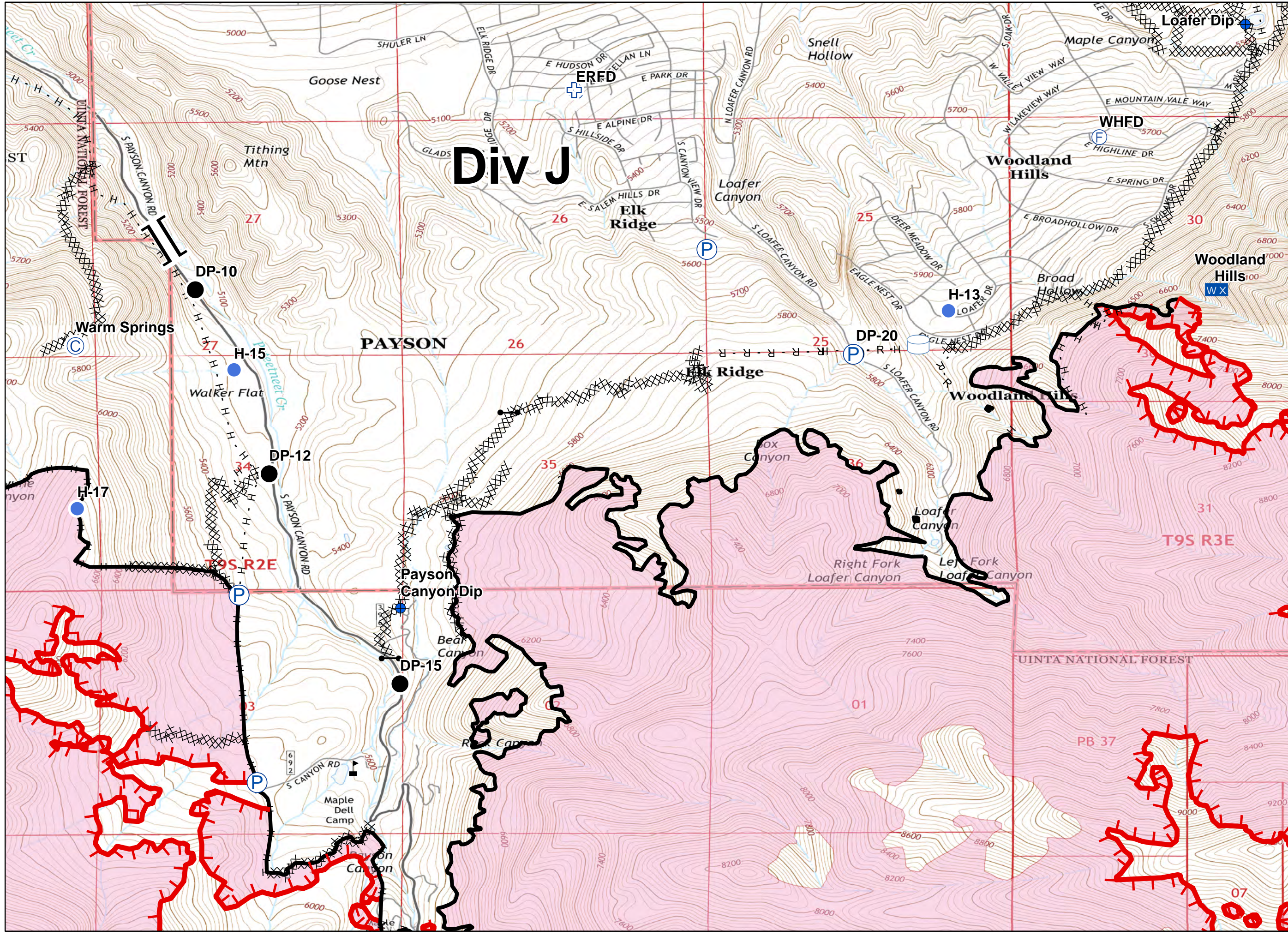
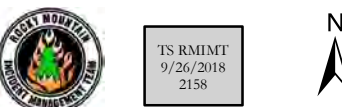
TS RMIMT
 9/26/2018
 2158











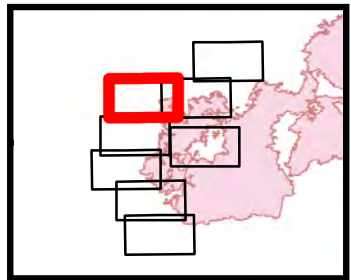
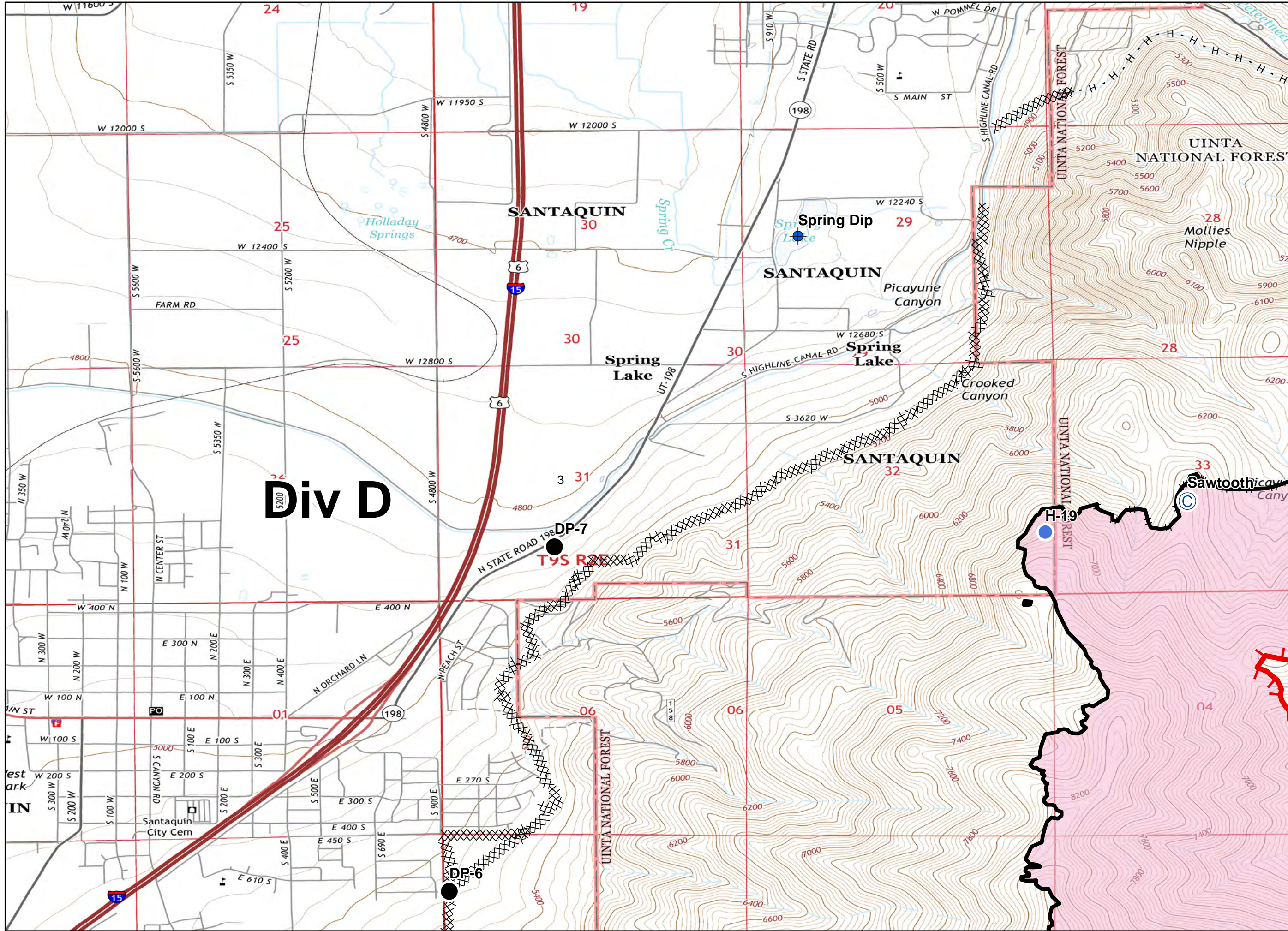
-  Uncontrolled Fire Edge
-  Completed Line
-  Completed Dozer Line
-  H - H Completed Hand Line
-  R - R Road as Completed Line
-  Camp
-  Dip Site
-  Drop Point
-  Fire Station
-  First Aid Station
-  Gate
-  Helispot
-  Mobile Weather Unit
-  Pump
-  Staging Area
-  Water Tank
-  Value at Risk
-  Branch Break



0 0.3 0.6 Miles



-  Uncontrolled Fire Edge
-  Completed Line
-  Completed Dozer Line
-  H - H Completed Hand Line
-  Camp
-  Dip Site
-  Drop Point
-  Helispot













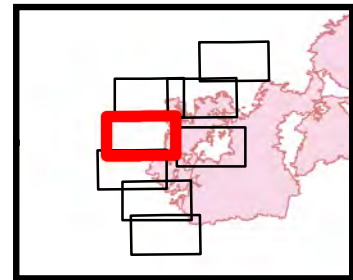
0 0.3 0.6 Miles



TS RMIMT
9/26/2018
2158



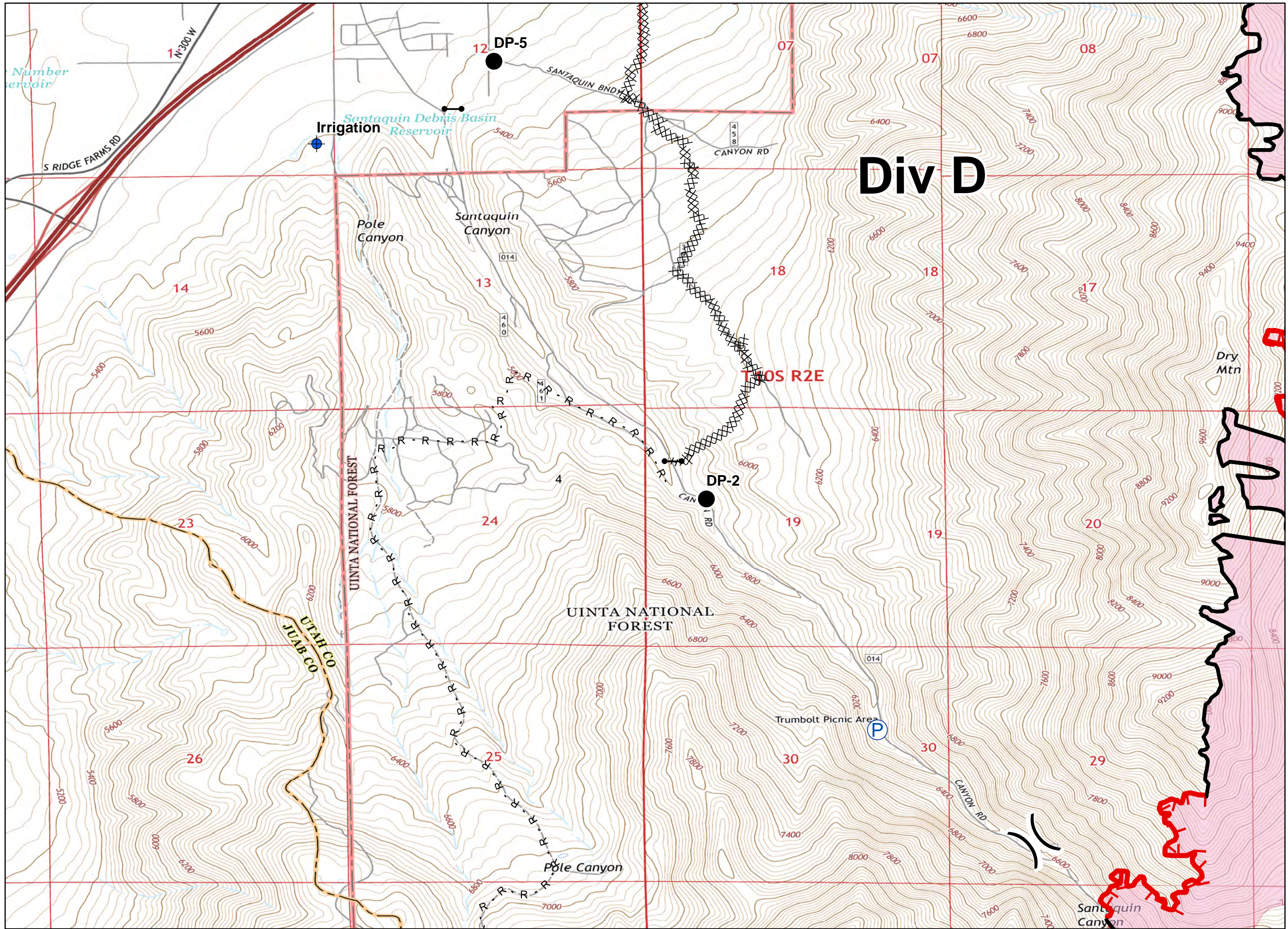
-  Uncontrolled Fire Edge
-  Completed Line
-  Completed Dozer Line
-  H - H Completed Hand Line
-  R - R Road as Completed Line
-  Dip Site
-  Drop Point
-  Gate
-  Pump
-  Division Break









0 0.3 0.6 Miles

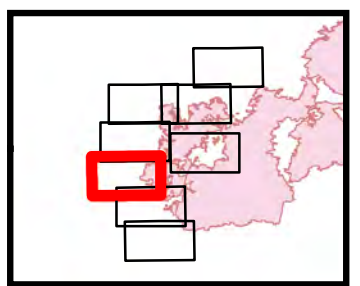
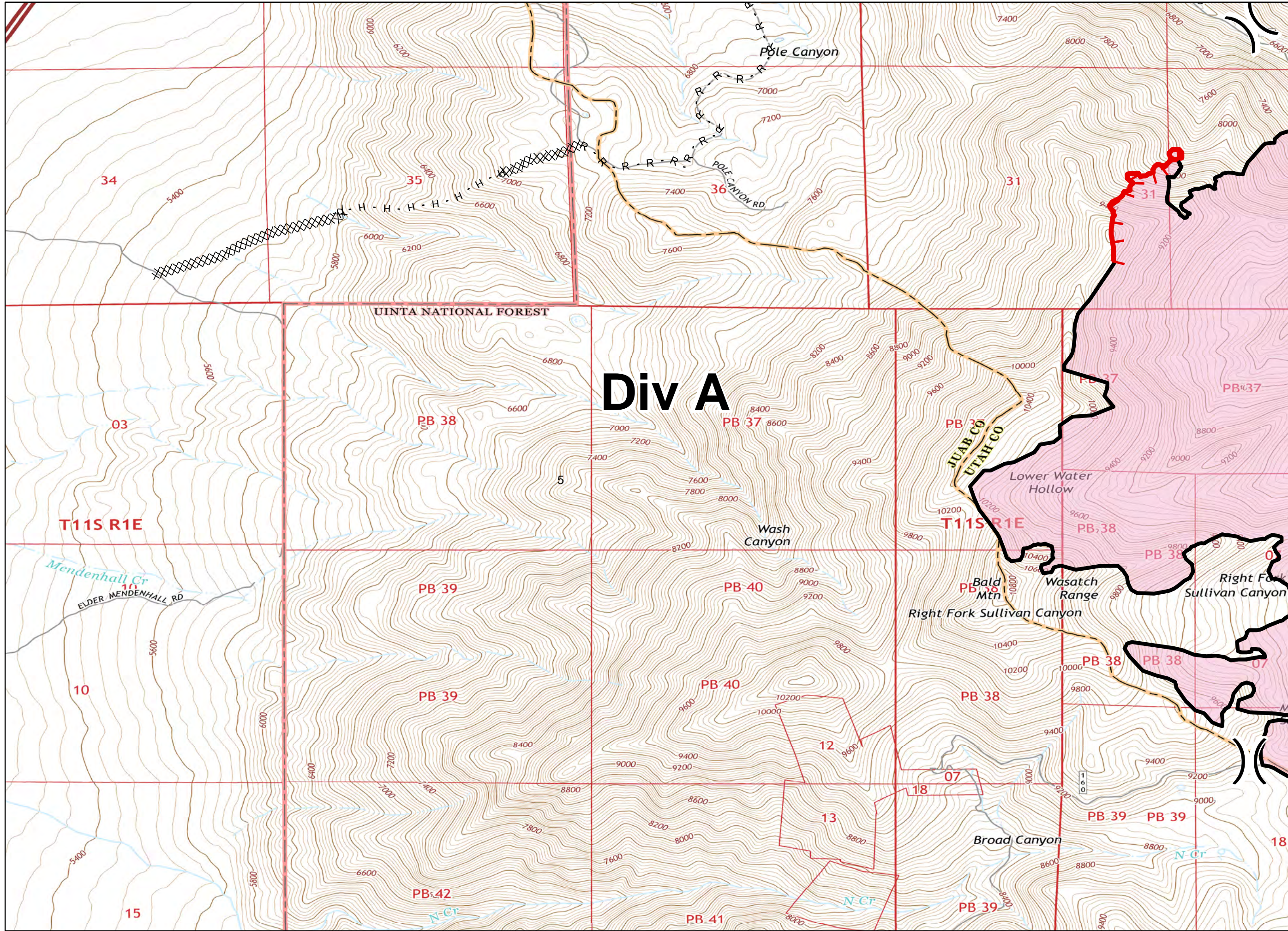


TS RMIMT
9/26/2018
2158

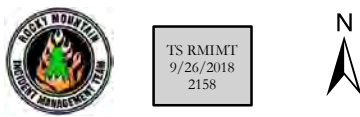


**Bald Mountain
IAP Map**
 UT-UWF-000892
 September 27, 2018
 Perim. 9/25/18
 @2338
 18,605 acres
 NAD 83
 Page 5

-  Uncontrolled Fire Edge
-  Completed Line
-  Completed Dozer Line
-  H - H Completed Hand Line
-  R - R Road as Completed Line
- ) (Division Break


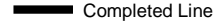
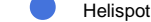
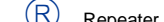



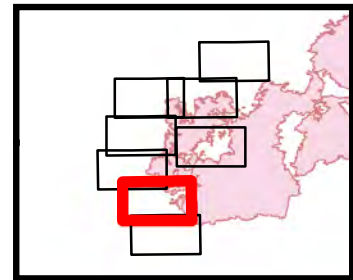
0 0.3 0.6 Miles



TS RMIMT
9/26/2018
2158

**Bald Mountain
IAP Map**
 UT-UWF-000892
 September 27, 2018
 Perim. 9/25/18
 @2338
 18,605 acres
 NAD 83
 Page 6

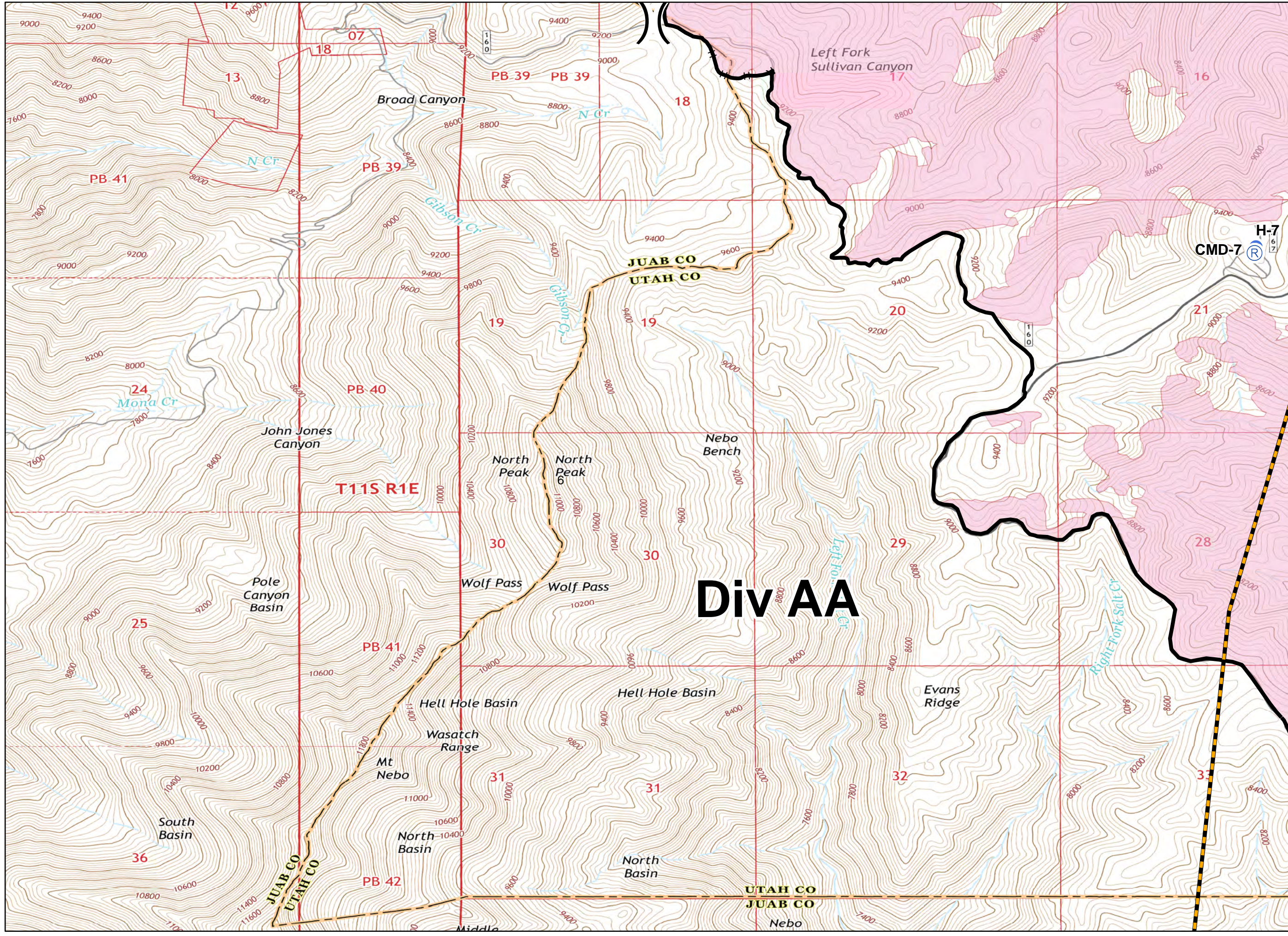
-  Zone Break
-  Completed Line
- H - H Completed Hand Line
- R - R Road as Completed Line
-  Helispot
-  Repeater
-  Division Break








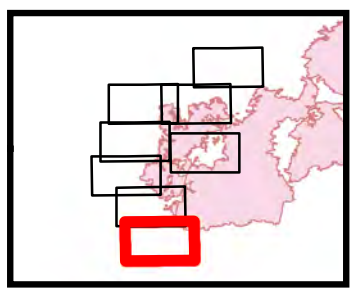
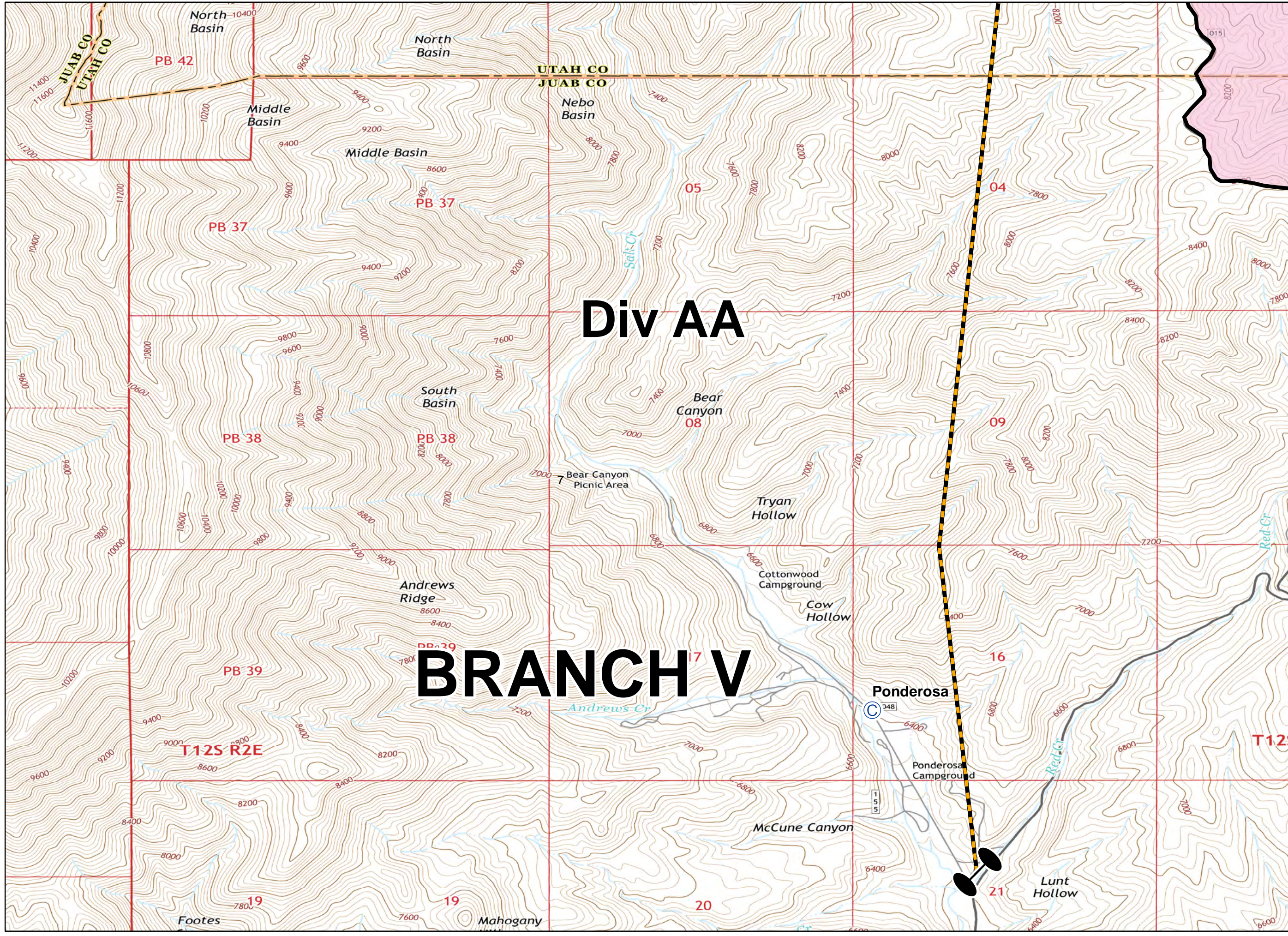
0 0.3 0.6 Miles



TS RMIMT
 9/26/2018
 2159



-  Zone Break
-  Completed Line
-  Camp
-  Zone Break

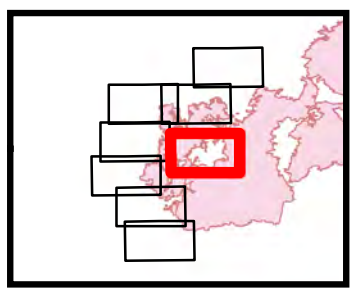
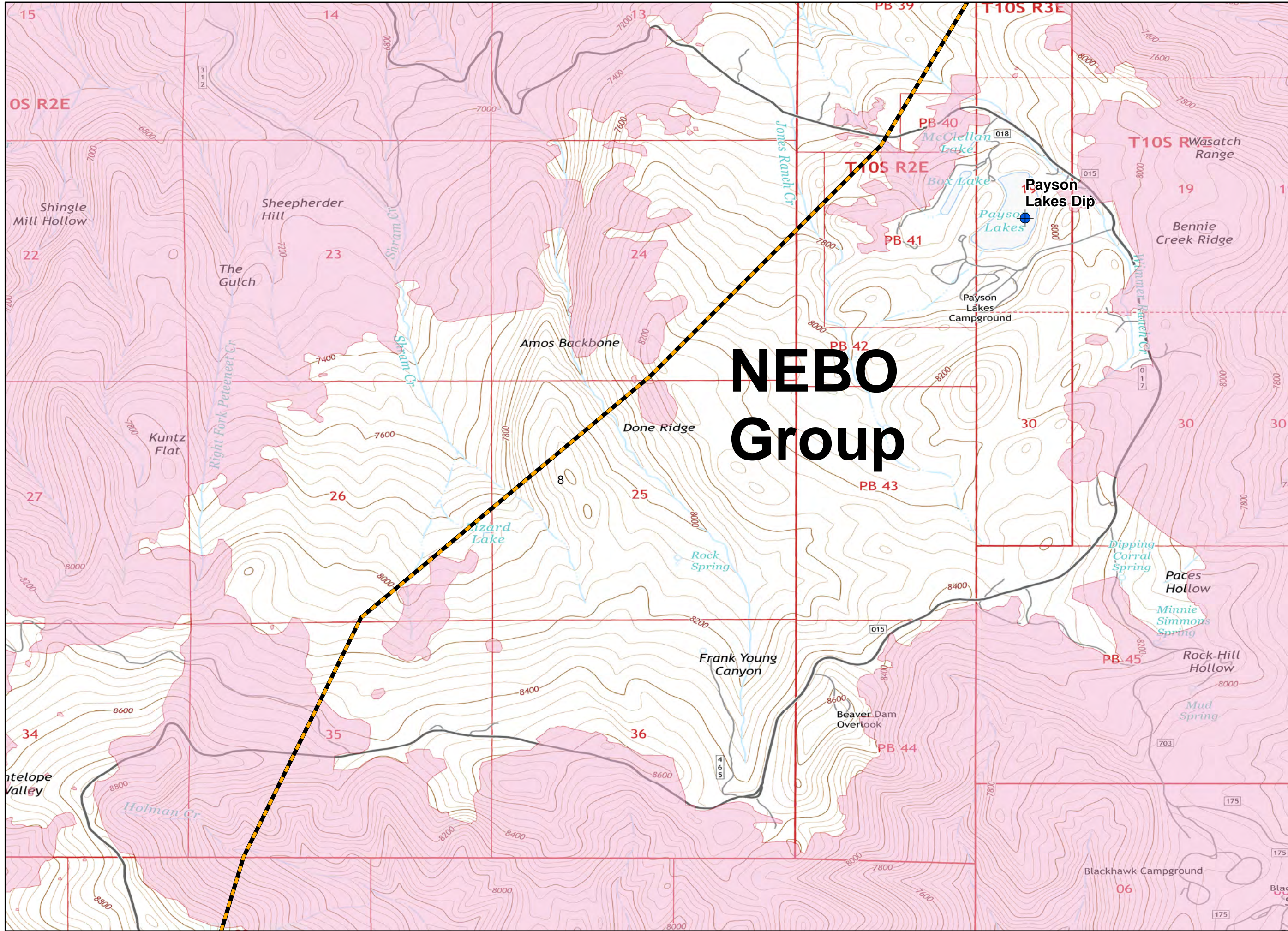


TS RMIMT
 9/26/2018
 2159



**Bald Mountain
IAP Map**
 UT-UWF-000892
 September 27, 2018
 Perim. 9/25/18
 @2338
 18,605 acres
 NAD 83
 Page 8

-  Zone Break
-  H - H Completed Hand Line
-  Dip Site



0 0.3 0.6 Miles

This block contains the official logo of the agency, a north arrow pointing upwards, and a metadata box with the following text: 'TS RMIMT 9/26/2018 2159'.

Transportation Map

Pole Creek and Bald Mountain Fires

UT-UWF-971/892

September 27, 2018

