

Pole Creek / Bald Mountain / Pack

Incident Action Plan

Sunday, September 30, 2018

UT-UWF-000971 P4L4NW-Pole Creek

UT-UWF-000892 P4L4Z8-Bald Mtn.

UT-UWF-001061 P4EL6S-Pack



GPS Format NAD83 Degrees Decimal Minutes: DD°MM.MM'

SCHEDULE

0700 – DAY OPERATIONS BRIEFING

(Ponderosa bldg)

0730 – RADIO BRIEFING

1700 – PLANNING MEETING (High

Chapparal bldg)


1800 – NIGHT OPERATIONS BRIEFING

1900 – PLANNING MEETING


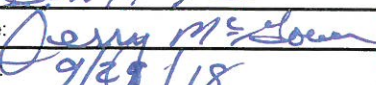
OPERATIONAL PERIOD

DAY – 0700 TO 1900


NIGHT – 1800 TO 0700



INCIDENT OBJECTIVES (ICS 202)

1. Incident Name:		2. Operational Period: DAY	
POLE CREEK, BALD MTN, PACK FIRES		Date/Time From: 09/30/2018 0700 SAT	Date/Time To: 10/01/2018 0700 SAT
3. Objective(s):			
<p>Management Objectives</p> <ul style="list-style-type: none"> • Provide for firefighter and public safety through the application of a deliberate risk management process. • Develop strategies and utilize tactics that provide for a high likelihood of success while considering values in the fire environment. • Provide for protection of private property and infrastructure threatened by fire in coordination with partners and stakeholders. • Create and maintain a positive work environment where all people are treated with respect. <p>Operational Objectives</p> <ul style="list-style-type: none"> • Keep fire south of Hobble Creek in Branch II to prevent damage to the private property along the Left Fork. • Keep fire within existing containment lines and west of FR 029 in Branch IV to minimize further impacts to the watershed and public lands. • Keep fire within existing containment lines and east of Loafer Ridge in Branch I and Branch V to limit effects to communities along the I-15 corridor. • Conduct suppression repair efforts in accordance with the repair plan and through coordination with the resource advisors. 			
4. Operational Period Command Emphasis:			
<p>Use IRPG checklists to identify and mitigate hazards and risks. Communicate clearly and ask for verbal confirmation. When assigned to new divisions, seek information on hazards, safety zones and escape routes.</p>			
General Situational Awareness:			
<p>Mark and avoid snag patches. Ranchers are moving cattle away from the fire perimeter. CAUTION! They may not expect to see other vehicles on incident roads. Stay right on curves and blind hills. Reduce speed when you see road dust coming toward you. Bears and other large wildlife have been spotted near the fire. Remove all food trash from the fireline. Line medical emergencies go through Communications. BAER team personnel will be working within the fire perimeter and will be checking in with Division Supervisors.</p>			
5. Site Safety Plan Required? Yes <input type="checkbox"/> No <input checked="" type="checkbox"/>			
Approved Site Safety Plan(s) Located at:			
6. Incident Action Plan (the items checked below are included in this Incident Action Plan):			
<input checked="" type="checkbox"/> ICS 202	<input type="checkbox"/> ICS 207	Other Attachments:	
<input checked="" type="checkbox"/> ICS 203	<input type="checkbox"/> ICS 208	<input checked="" type="checkbox"/> FIRE BEHAVIOR	
<input checked="" type="checkbox"/> ICS 204	<input checked="" type="checkbox"/> ICS 220	<input checked="" type="checkbox"/> FIRE WEATHER	
<input checked="" type="checkbox"/> ICS 205	<input checked="" type="checkbox"/> Map/Chart	<input checked="" type="checkbox"/> SAFETY MESSAGE	
<input type="checkbox"/> ICS 205A	<input checked="" type="checkbox"/> Weather Forecast/Tides/Currents	<input type="checkbox"/> _____	
<input checked="" type="checkbox"/> ICS 206			
7. Prepared by: BEN NEWBURN		Position/Title: PSC(T)	Signature: 
8. Approved by Incident Commander:		Name: Jerry McGowan	Signature: 
ICS 202		IAP Page	Date/Time: 9/29/18

ORGANIZATION ASSIGNMENT LIST (ICS 203)

1. Incident Name: POLE CREEK / BALD MTN. / PACK		2. Operational Period: Date From: 9/30/2018 Date To: 10/1/2018	
		Time From: 0700 Time To: 0700	
3. Incident Commander(s) and Command Staff:		7. Operation Section:	
IC/UC's	JERRY MCGOWAN	Chief	CHRIS CHILDERS / BILLY STEERS
Deputy	KEN KEMPTER (T)	Planning Ops	CHAD COOK / BRETT WATERS (T)
Safety Officer	RICH SONSTENG / DOUG MCKELVEY		
Liaison Officer	RICHARD HADLEY	Branch	II BRANDEN PETERSON / STEVE BARAN
Information Officer	P. GIBBS / K. ALLISON/ S. KLEIST	Division/Group	K (SOUTH) SETH MITCHEL / BRIAN TAI (T)
Human Resources	LARRY SANDOVAL / MIKE BAINES	Division/Group	K (NORTH) G. NEELY/P. QUOCHYTEWA(T)
4. Agency/Organization Representatives:		Division/Group	L FORREST BEHM
Agency/Organization	Name	Division/Group	
USFS UT-UWF	KIM MARTIN	Division/Group	
USFS UT-UWF	CHAD HUDSON	Branch	IV PETER TOLOSANO / TRAVIS THANE (T)
USFS UT-UWF	BEKEE HOTZE	Division/Group	M JOE APPLETON
USFS UT-MLF	DARREN OLSEN	Division/Group	O/P GARRETT PRATER
UTAH DNR	BRIAN TRICK	Division/Group	
JUAB COUNTY	CHRIS LEWIS	Division/Group	
UTAH COUNTY	NATE TRUJILLO	Division/Group	
R5 IARR	RUDY MEDRANO	Branch	VI JOHN GOSS
LEAD READ		Division/Group	T JOHN GLOVER
BAER TEAM	TERRY HARDY	Division/Group	Z BRYAN HELLETT
		Division/Group	89 GREG SCULLY
		Division/Group	
		Division/Group	
		Branch	IV TROY FLOYD
5. Planning Section:		Division/Group	A/AA C. NELSON / L.WOLLEBAEK (T)
Chief	CHRISTIE NEILL	Division/Group	J/D MARK ATWOOD / LUCUS SANTIO
Chief	DENA CHAVEZ	Division/Group	NEBO STEVE GRAY
Resource Unit	JASON ESCALERA / GARY BISHOP (T)	Division/Group	PACK IA
Situation Unit	NISHA VANHEES	Division/Group	
Documentation Unit		Branch	
Demobilization Unit	BRIAN DAMERON	Division/Group	NIGHT JOHN LUCAS
GISS	JAMES ROBERTS/ MELANIE HANS	Staging Area	ICP
FBAN	S. TURNER / S. PAES	Division/Group	
IMET	ANGIE ENYEDI	Division/Group	
Training Tech Spec	ROBERT RIVELLE	Division/Group	
ITSS	JONATHON WILSON	Air Operations Branch Director: JASON NAVA	
6. Logistics Section		Air Support Grp Sup	LISA BEINSCHROTH
Chief	DAN TURNER / RICH DAVIS	Air Attack Sup	K. ATKINS / SHINKLE / D. KRAUSE (T)
Supply Unit			
Ordering Manager	BOB WASHBURN (T) M. MCLEOD (T)	8. Finance/Administration Section:	
Facilities Unit	NICK SABLAN / TIM GARDNER	Chief	RENE WHITE
Ground Support Unit	DAVE TRUSSELL / W. HANSON (T)	Time Unit	GLORIA MCCABE
Communications Unit	KODY KERWIN	Procurement Unit	KARIE LINN / AMELIA VELASCO
Communications Tech	JEFF CARTER	Comp/Claims Unit	
Medical Unit	BRIAN WISLER / KAIN PACKWOOD	Cost Unit	ANDREW WHEATLY
Food Unit	DOUG WINN		
Prepared By: Name:	DENA CHAVEZ	Position/Title:	PSC
ICS 203		Date/Time:	9/29/2018 2000 hours
		Signature:	



INCIDENT Weather Forecast



FORECAST NO: 17
PREDICTION FOR: Sunday/Sunday Night
SHIFT DATE: September 30, 2018
FORECAST ISSUED: 9/29/2018 at 1900

NAME OF FIRE: Pole Creek/Bald Mountain
UNIT: Uinta-Wasatch-Cache National Forest
SIGNED: Angie Enyedi, IMET
 904-318-4041

WEATHER DISCUSSION: Strong SW Wind Gusts 30-40 mph

Skies will become mostly cloudy into the afternoon with a low chance of a late afternoon or evening shower. Trending slightly cooler, but minimum relative humidity will still hover near critically low values. Strong SW winds will gust around 40 mph near the ridges, while terrain influenced winds will dominate the mid and lower elevations. Consider stronger gusts near exposed SSW aspects.

FORECAST FOR TODAY: Becoming mostly cloudy. Sky cover 60%, increasing into afternoon. Windy & a little cooler. An isolated afternoon shower possible.

Max Temperature: (6000 ft.) 76-82 (1-4° lower) **Min RH:** (6000 ft.) 13-17% (4% higher)
 (8000 ft.) 64-72 (1-4° lower) (8000 ft.) 14-18% (1-2% higher)

20 FT Winds:

Slope/Valleys: Upslope/Upcanyon 7 to 10 mph, gusts up to 25 mph along Hwy 6.
 Stronger winds 15-20 mph gusts 30-40 mph SSW aspects & Highway 89 corridor.
 Lighter terrain driven winds in sheltered areas, including Covered Bridge area.

Ridgetops: Southwest 15 to 20 mph, gusts up to 30-40 mph afternoon.

CWR (> 0.1 of an inch).....10
Lighting Activity Level1
Haines Index.....4 Low.
Inversion...5500-7500 feet will begin to break after 1100

OUTLOOK FOR TONIGHT: Mostly cloudy with a low chance of an evening shower. Sky Cover 60-80%

Min Temperature: Valleys 55-60 **Max RH: Valleys 60-80%**
 Midslopes 45-55 **Midslopes 35-45%**
 Ridgetops 50-55 **Ridgetops 35-50%**

RAWS Obs



20 FT Winds:

Slope/Valleys: Downslope/Downcanyon 3 to 7 mph.
 Downcanyonto 10-15 mph gusts to 25 mph along Hwy 6.

Ridgetops: Southwest 15 to 20 mph with gusts up to 35 mph.

CWR (> 0.1 of an inch).....10 percent.
Lighting Activity Level1.
Haines Index.....3 Low.
Inversion...below 7000.

EXTENDED OUTLOOK:

Monday: Mostly cloudy & cooler. A low chance of afternoon/evening showers & thunderstorms.

Tuesday through Friday: FLASH FLOOD WATCH TUESDAY-TUESDAY NIGHT

Waves of rainfall and isolated thunderstorms, which could cause flash flooding and mud slides. Cooler with higher humidity recovery. Prevailing WSW winds. Higher wind gusts from thunderstorms. Winds shift NW trailing frontal passage Friday.

FIRE BEHAVIOR FORECAST

FORECAST NUMBER: 16	TYPE OF FIRE: Wildland Fire
FIRE NAME: Pole Creek/Bald Mountain	OPERATIONAL PERIOD: Day/Night: September 30, 2018
DATE ISSUED: September 29, 2018	TIME ISSUED: 2030
UNIT: UT-UWF-000971	SIGNED: Typed/printed: Stewart Turner-FBAN Steve Paes-FBAN

INPUTS

WEATHER SUMMARY: For Specifics Please see the attached Incident Weather Forecast.

WEATHER: Partly cloudy becoming mostly cloudy (60%)

MAX TEMP: Ridge tops 64-72° Valleys 76-82° **MIN RH:** Ridge tops 14-18% Valleys 13-17%

20 FOOT WINDS: **Ridges** Southwest 15 – 20 mph gusts to 30-40 mph **Slope/Valley** upslope/up-valley 7 – 10mph gusts to 25 mph along Hwy 6.

CHANCE OF WETTING RAIN (≥ 0.10”): 10% Haines Index: 4 low LAL 1 Inversion lifting around 1100.

FUELS: The fire is burning through mixed conifer with timber and shrub fuels.

Minimum Fine Dead Fuel Moisture: 3-6%, 10 Hour DFM: 4-7%, 100 Hour DFM: 5-9%, 1000 DFM 7-10%

OUTPUTS

FIRE BEHAVIOR

GENERAL:

The cloud cover should keep a lid on the fire behavior. Expect to see low to moderate fire behavior. If the sun warms the fuels expect the PIG to increase along with the fire behavior increasing up to very active. Most divisions will see creeping and smoldering. Upslope runs will continue in the higher elevations. Grass fuels are available and will readily burn. During the night expect to see downslope / down drainage winds encouraging continued backing of fire. Fire behavior at night will moderate due to lower temperatures and higher relative humidities. Probability of Ignition (PIG): 56% shaded and 86% unshaded during the heat of the day, 37% at night.

SPECIFIC:

Division K: Downslope movement above the Covered Bridge area is still expected. On the Northern portion of the division around Sterling Canyon, fire spread will be influenced by topography, expect west and north movement.

Division L: Fire is moving up towards the headwaters of Maple Canyon. If fire becomes established in Maple Canyon expect the wind to push the fire downslope as winds surface in that canyon.

Division AA/A/M/Z: Creeping and smoldering.

Division D/J/O/P: Internal fuels will continue to consume.

Division T: Southwest winds will be favorable for this division. Creeping and smoldering inside control lines.

Pack Fire: Creeping and smoldering if aircraft continues to keep humidity high.

AIR OPERATIONS:

Gusty winds may limit air operations.


SAFETY

Risk Analysis

Initiate all actions based on current and expected fire behavior

- *Can the resources you are replacing give you a thorough briefing?*
- *Can you observe the area, use scouts?*
- *Have escape routes and safety zones been thoroughly scouted?*
- *Are they marked for night use?*
- *Have potential dangers been located, can they be dealt with?*
- *Access to weather and fire behavior forecast?*


Division/Group Assignment List (ICS 204 WF)
Controlled Unclassified Information//Basic

1. Incident Name:			3.			
POLE CREEK / BALD MTN. / PACK			Branch:		Division/Group:	
2. Operational Period: DAY			II		K SOUTH	
Date/Time From: 09/30/2018 0700	SUN	Date/Time To: 09/30/2018 1900				SUN
4. Operations Personnel						
OPERATIONS CHIEF	CHRISTIAN CHILDERS BILLY STEERS	DIVISION/GROUP SUPERVISOR		S. MITCHELL (10/4)/ B. TAI (T)		
BRANCH DIRECTOR	BRANDEN PETERSEN (10/2) STEVE BARAN	AIR TACTICAL GROUP SUPERVISOR		KURT ATKINS; ISAAC SHINKLE DEAN KRAUSE (T)		
5. Resources Assigned this Period						
Strike Team / Task Force / Resource Designator	LWD	Leader	Number Persons	Drop Off PT./Time	Pick Up PT./Time	
HC2I PACIFIC OASIS WILDFIRE C-24	09/30	STEPHEN LANGBERG	20	ICP/0700	ICP/2000	
HC2I BEAR JAW C-24 B	10/06	PATRICK LINGLEY	20	ICP/0700	ICP/2000	
HC2I PACIFIC OASIS C-25	10/01	JIMENEZ PEDRO	20	ICP/0700	ICP/2000	
HC2I TWIN PEAKS C-72	10/13	TIM CASPERSON	19	ICP/0700	ICP/2000	
ENG1 SPRING CITY VFD - E15 E-31	10/04	PAUL PENROD	4	ICP/0700	ICP/2000	
ENG3 UPF-E14 E-204B	10/02	TRACY MARTINDALE	8	ICP/0700	ICP/2000	
TFLD O-122	09/30	ANDRES LUNA	1	ICP/0700	ICP/2000	
TFLD O-344	10/05	JUSTIN NEEDLES	1	ICP/0700	ICP/2000	
HOBBLE STRIKE TEAM				ICP/0700	ICP/2000	
STEN O-317	10/04	CARLOS CABANAS	1	ICP/0700	ICP/2000	
ENG3 MISSOULA CITY FD E8685 E-225	10/06	JEREMY WILLIAMS	3	ICP/0700	ICP/2000	
ENG3 BUCKSKIN E-226	10/02	JASON WEATHERFORD	3	ICP/0700	ICP/2000	
ENG3 GREEN VALLEY E-227	10/02	MICHAEL HOYE	3	ICP/0700	ICP/2000	
ENG3 VERNON FIRE DIST. E-228	10/02	TONY CANTARELLA	4	ICP/0700	ICP/2000	
ENG3 FRY FIRE E-229	10/02	JOHN SAYLER	3	ICP/0700	ICP/2000	
AMBU MURRAY FD E-192	10/01	JAMES OYLER	2	ICP/0700	ICP/2000	
SOFR O-287	10/03	TODD MOTT	1	ICP/0700	ICP/2000	
8. Division/Group Communication Summary						
Function	Channel	RX Frequency N/W	RX Tone/NAC	TX Frequency N/W	TX Tone/NAC	Mode
TACTICAL	4	168.2500	127.3	168.2500	127.3	A
COMMAND	7	170.4500	127.3	168.1000	127.3	A
COMMAND	10	170.5000	127.3	163.1250	127.3	A
AIR TO GROUND	12	166.6125		166.6125		A
9. Prepared By (Resource Unit Leader)		Approved By (Planning Section Chief)		Date	Time	
GARY BISHOP; RESL (T)		DENA CHAVEZ 		09/29/2018	2000	

Division/Group Assignment List (ICS 204 WF)
Controlled Unclassified Information//Basic

1. Incident Name:			3.			
POLE CREEK / BALD MTN. / PACK			II		K SOUTH	
2. Operational Period: DAY						
Date/Time From: 09/30/2018 0700 SUN		Date/Time To: 09/30/2018 1900 SUN				
4. Operations Personnel						
OPERATIONS CHIEF		CHRISTIAN CHILDERS BILLY STEERS		DIVISION/GROUP SUPERVISOR		S. MITCHELL (10/4) / B. TAI (T)
BRANCH DIRECTOR		BRANDEN PETERSEN (10/2) STEVE BARAN		AIR TACTICAL GROUP SUPERVISOR		KURT ATKINS; ISAAC SHINKLE DEAN KRAUSE (T)
5. Resources Assigned this Period						
Strike Team / Task Force / Resource Designator		LWD	Leader	Number Persons	Drop Off PT./Time	Pick Up PT./Time
6. Control Operations/Work Assignments:						
<p>Task: Construct direct line north of Highway 6 and continue preparation of values in Covered Bridge. Hold and improve containment lines south of Highway 6 and continue line construction south and west of Covered Bridge.</p> <p>Purpose: Keep fire east of Wind Rock and Loafer Ridge. Protect values at risk.</p> <p>End state: Fire is contained east of Wind Rock and Loafer Ridge. Threats to values in the Highway 6 corridor and Hobble Creek are eliminated.</p>						
7. Special Instructions:						
<p>Coordinate movement and relocation of cattle with ranchers.</p> <p>Ensure adequate communication and have LCES in place before engaging.</p> <p>**REMS O-219 will be located at DP38 and available incident wide.**</p>						
8. Division/Group Communication Summary						
Function	Channel	RX Frequency N/W	RX Tone/NAC	TX Frequency N/W	TX Tone/NAC	Mode
TACTICAL	4	168.2500	127.3	168.2500	127.3	A
COMMAND	7	170.4500	127.3	168.1000	127.3	A
COMMAND	10	170.5000	127.3	163.1250	127.3	A
AIR TO GROUND	12	166.6125		166.6125		A
9. Prepared By (Resource Unit Leader)			Approved By (Planning Section Chief)		Date	Time
GARY BISHOP; RESL (T)			DENA CHAVEZ <i>mc</i>		09/29/2018	2000

Division/Group Assignment List (ICS 204 WF)
Controlled Unclassified Information//Basic

1. Incident Name:			3.			
POLE CREEK / BALD MTN. / PACK			Branch:		Division/Group:	
2. Operational Period: DAY			II		K NORTH	
Date/Time From: 09/30/2018 0700	SUN	Date/Time To: 09/30/2018 1900				
4. Operations Personnel						
OPERATIONS CHIEF		CHRISTIAN CHILDERS BILLY STEERS		DIVISION/GROUP SUPERVISOR		G. NEELY/ P. QUOCHYTEWA (T)
BRANCH DIRECTOR		BRANDEN PETERSEN (10/2) STEVE BARAN		AIR TACTICAL GROUP SUPERVISOR		KURT ATKINS; ISAAC SHINKLE DEAN KRAUSE (T)
5. Resources Assigned this Period						
Strike Team / Task Force / Resource Designator		LWD	Leader	Number Persons	Drop Off PT./Time	Pick Up PT./Time
HC1 LAGUNA IHC C-28		10/02	JIM HUSTON	19	ICP/0700	ICP/2000
HC2I SRV #10 C-65		10/04	ABELARDO GALLEGOS SR	20	ICP/0700	ICP/2000
DOZ1 SANTAQUIN 14J E-350		10/12	BEN JOHNSON	2	ICP/0700	ICP/2000
DOZ2 ALLEN'S WT SERVICE E-13		10/04	YVONNE ALLEN	2	ICP/0700	ICP/2000
SOFT1 UPPER VALLEY E-134		10/11	JUSTIN DAVIS	2	ICP/0700	ICP/2000
HEQB O-200		10/04	JOSHUA CAMERON	1	ICP/0700	ICP/2000
HEQB O-218		10/02	KEVIN MENKENS	1	ICP/0700	ICP/2000
HEQB(T) O-219		10/02	MARK JOHNSON	1	ICP/0700	ICP/2000
HEQB(T) O-227 B		10/03	JUSTIN OTT	1	ICP/0700	ICP/2000
HEQB O-346		10/05	MARTIN NYSETH	1	ICP/0700	ICP/2000
HEQB (T) O-347		10/05	CHRISTOPHER RYAN	1	ICP/0700	ICP/2000
EMTF O-278		09/30	EVEN COLLINSWORTH III	1	ICP/0700	ICP/2000
SOFR ISAAC J NAYLOR O-289		10/05	ISAAC NAYLOR	1	ICP/0700	ICP/2000
SOFR(T) O-168 B		10/04	BEN ENGELHARDT	1	ICP/0700	ICP/2000
8. Division/Group Communication Summary						
Function	Channel	RX Frequency N/W	RX Tone/NAC	TX Frequency N/W	TX Tone/NAC	Mode
TACTICAL	2	168.6000	127.3	168.6000	127.3	A
COMMAND	7	170.4500	127.3	168.1000	127.3	A
COMMAND	10	170.5000	127.3	163.1250	127.3	A
AIR TO GROUND	12	166.6125		166.6125		A
9. Prepared By (Resource Unit Leader)			Approved By (Planning Section Chief)		Date	Time
GARY BISHOP; RESL (T)			DENNA CHAVEZ 		09/29/2018	2000

Division/Group Assignment List (ICS 204 WF)
Controlled Unclassified Information//Basic

1. Incident Name:		3.	
POLE CREEK / BALD MTN. / PACK		II	Division/Group: K NORTH
2. Operational Period: DAY			
Date/Time From: 09/30/2018 0700 SUN	Date/Time To: 09/30/2018 1900 SUN		

4. Operations Personnel			
OPERATIONS CHIEF	CHRISTIAN CHILDERS BILLY STEERS	DIVISION/GROUP SUPERVISOR	G. NEELY/ P. QUOCHYTEWA (T)
BRANCH DIRECTOR	BRANDEN PETERSEN (10/2) STEVE BARAN	AIR TACTICAL GROUP SUPERVISOR	KURT ATKINS; ISAAC SHINKLE DEAN KRAUSE (T)

5. Resources Assigned this Period					
Strike Team / Task Force / Resource Designator	LWD	Leader	Number Persons	Drop Off PT./Time	Pick Up PT./Time

6. Control Operations/Work Assignments:

Task: Construct direct line north of Highway 6 and continue preparation of values in Covered Bridge. Hold and improve containment lines south of Highway 6 and continue line construction south and west of Covered Bridge.
 Purpose: Keep fire east of Wind Rock and Loafer Ridge. Protect values at risk.
 End state: Fire is contained east of Wind Rock and Loafer Ridge. Threats to values in the Highway 6 corridor and Hobble Creek are eliminated.


7. Special Instructions:

Coordinate movement and relocation of cattle with ranchers.
 Ensure adequate communication and have LCES in place before engaging.
****REMS O-219 will be located at DP38 and available incident wide.****


8. Division/Group Communication Summary						
Function	Channel	RX Frequency N/W	RX Tone/NAC	TX Frequency N/W	TX Tone/NAC	Mode
TACTICAL	2	168.6000	127.3	168.6000	127.3	A
COMMAND	7	170.4500	127.3	168.1000	127.3	A
COMMAND	10	170.5000	127.3	163.1250	127.3	A
AIR TO GROUND	12	166.6125		166.6125		A

9. Prepared By (Resource Unit Leader) GARY BISHOP; RESL (T)	Approved By (Planning Section Chief) DENA CHAVEZ	Date 09/29/2018	Time 2000
---	--	---------------------------	---------------------

Division/Group Assignment List (ICS 204 WF)
Controlled Unclassified Information//Basic


1. Incident Name:			3.			
POLE CREEK / BALD MTN. / PACK			Branch:		Division/Group:	
2. Operational Period: DAY			II		L	
Date/Time From: 09/30/2018 0700	SUN	Date/Time To: 09/30/2018 1900				SUN
4. Operations Personnel						
OPERATIONS CHIEF	CHRISTIAN CHILDERS BILLY STEERS		DIVISION/GROUP SUPERVISOR	FORREST BEHM (10/3)		
BRANCH DIRECTOR	BRANDEN PETERSEN (10/2) STEVE BARAN		AIR TACTICAL GROUP SUPERVISOR	KURT ATKINS; ISAAC SHINKLE DEAN KRAUSE (T)		
5. Resources Assigned this Period						
Strike Team / Task Force / Resource Designator	LWD	Leader	Number Persons	Drop Off PT./Time	Pick Up PT./Time	
HC1 RUBY MOUNTAIN IHC C-20	10/01	JEROME DRAZINSKI	22	LINE SPIKE/0700	LINE SPIKE/2000	
HC1 UKONOM IHC C-63	10/05	JOEL BERG	19	LINE SPIKE/0700	LINE SPIKE/2000	
HC2I TORRES CONTRACTING 4B C-66	10/06	LEONARD CABRERA	20	ICP/0700	ICP/2000	
HC2I WWF HC2IA #5 C-67	10/05	WILLIAM FORD PAGE	22	ICP/0700	ICP/2000	
TFLD O-305	10/04	KRIS CRODDY	1	ICP/0700	ICP/2000	
TFLD(T) C-20.3	10/01	JUSTIN ZABALA	1	LINE SPIKE/0700	LINE SPIKE 2000/	
EMTF O-297	10/03	MICHAEL BITTNER	1	ICP/0700	ICP/2000	
SOF2 O-291	10/05	JOHN BATES	1	ICP/0700	ICP/2000	
6. Control Operations/Work Assignments:						
<p>Task: Continue to secure and construct direct line south from the L/M Division Break. Purpose: Limit fire from impacting Hobbie Creek, Mapleton, and Spanish Fork. End State: Fire is contained East of Spanish Fork Peak and the dominant North/South running ridge.</p>						
7. Special Instructions:						
<p>Snags, slope, and responding to a medical incident are to be specifically addressed in the assessment. Determine the probability of success. Ensure adequate communication and have LCES in place before engaging. **REMS O-219 will be located at DP38 and available incident wide.**</p>						
8. Division/Group Communication Summary						
Function	Channel	RX Frequency N/W	RX Tone/NAC	TX Frequency N/W	TX Tone/NAC	Mode
TACTICAL	5	168.0500	127.3	168.0500	127.3	A
COMMAND	7	170.4500	127.3	168.1000	127.3	A
COMMAND	10	170.5000	127.3	163.1250	127.3	A
AIR TO GROUND	12	166.6125		166.6125		A
9. Prepared By (Resource Unit Leader)		Approved By (Planning Section Chief)		Date	Time	
GARY BISHOP; RESL (T)		DENA CHAVEZ 		09/29/2018	2000	

Division/Group Assignment List (ICS 204 WF)
Controlled Unclassified Information//Basic

1. Incident Name:			3.			
POLE CREEK / BALD MTN. / PACK			IV		M	
2. Operational Period: DAY						
Date/Time From: 09/30/2018 0700 SUN		Date/Time To: 09/30/2018 1900 SUN				
4. Operations Personnel						
OPERATIONS CHIEF		CHRISTIAN CHILDERS BILLY STEERS		DIVISION/GROUP SUPERVISOR		JOE APPLETON
BRANCH DIRECTOR		PETER TOLOSANO TRAVIS THANE (T)		AIR TACTICAL GROUP SUPERVISOR		KURT ATKINS; ISAAC SHINKLE DEAN KRAUSE
5. Resources Assigned this Period						
Strike Team / Task Force / Resource Designator		LWD	Leader	Number Persons	Drop Off PT./Time	Pick Up PT./Time
HC2 JC OROZCO REFORESTATION C-47		10/02	CHRISTOPHER OROZCO	20	ICP/0700	ICP/2000
ENG3 CNF E340R E-223		10/02	TIMOTHY KRALING	5	ICP/0700	ICP/2000
WTT2 GREAT BASIN FIRE E-92		10/06	GENE HANCOCK	2	ICP/0700	ICP/2000
DOZ2 ALLEN'S WT X024 E-14		10/04	ALLEN	1	ICP/0700	ICP/2000
EXCA ALLEN'S WT SERVICE, INC. - E-353		10/10	JOHN ALLEN	2	ICP/0700	ICP/2000
HEQB(T) O-123		10/01	SCOTT NIELSON	1	ICP/0700	ICP/2000
HEQB O-311		10/05	CHARLES WATERS	1	ICP/0700	ICP/2000
SOFR O-109		10/01	JOHN WINTERS	1	ICP/0700	ICP/2000
6. Control Operations/Work Assignments:						
Task: Continue suppression repair operations. Purpose: Repair damage that resulted from suppression operations. End State: Suppression repair is completed in accordance with repair plan.						
7. Special Instructions:						
Ensure adequate communication and have LCES in place before engaging. BAER Team will be on Division. Will be in area of Diamond Fork, Red Hollow, and Wanrhodes Canyon. **REMS O-219 will be located at DP38 and available incident wide.**						
8. Division/Group Communication Summary						
Function	Channel	RX Frequency N/W	RX Tone/NAC	TX Frequency N/W	TX Tone/NAC	Mode
TACTICAL	3	166.7750	127.3	166.7750	127.3	A
COMMAND	8	169.5375	127.3	164.7125	127.3	A
COMMAND	9	171.1375	127.3	164.0875	127.3	A
AIR TO GROUND	12	166.6125		166.6125		A
9. Prepared By (Resource Unit Leader)			Approved By (Planning Section Chief)		Date	Time
GARY BISHOP; RESL (T)			DENA CHAVEZ 		09/29/2018	2000


Division/Group Assignment List (ICS 204 WF)

Controlled Unclassified Information//Basic

1. Incident Name:			3.			
POLE CREEK / BALD MTN. / PACK			Branch:		Division/Group:	
2. Operational Period: DAY			IV		O/P	
Date/Time From: 09/30/2018 0700 SUN	Date/Time To: 09/30/2018 1900 SUN					
4. Operations Personnel						
OPERATIONS CHIEF		CHRISTIAN CHILDERS BILLY STEERS		DIVISION/GROUP SUPERVISOR		GARRETT PRATER
BRANCH DIRECTOR		PETER TOLOSANO TRAVIS THANE (T)		AIR TACTICAL GROUP SUPERVISOR		KURT ATKINS; ISAAC SHINKLE DEAN KRAUSE (T)
5. Resources Assigned this Period						
Strike Team / Task Force / Resource Designator		LWD	Leader	Number Persons	Drop Off PT./Time	Pick Up PT./Time
HC1 PALOMAR IHC C-21		10/04	JOSE ORTEGA	21	ICP/0700	ICP/2000
HC2I RED ROCK REGULARS 1 C-27		10/01	KRISTY HAJNY	22	ICP/0700	ICP/2000
HC2 JC OROZCO REFORESTATION C-48		10/02	JADE ANDERSON	20	ICP/0700	ICP/2000
ENG4 RED TRUCK 47 E-236		10/02	RAY BROWN	3	ICP/0700	ICP/2000
ENG4 IDAHO HEATSEEKER 18 E-234		10/02	DUSTIN JOHNSON	3	ICP/0700	ICP/2000
ENG6 AXCESS 22 E-240		10/02	JOSH LITTLE	3	ICP/0700	ICP/2000
WTT2 PIERCE FIRE E-251		10/02	LYDELL WYATT	2	ICP/0700	ICP/2000
TFLD O-316		10/05	SALVADOR TORRES	1	ICP/0700	ICP/2000
EMPF O-165		10/01	ROBERT WADE JR	1	ICP/0700	ICP/2000
SOF2 O-167		10/01	ROBERT SHOEMAKER	1	ICP/0700	ICP/2000
6. Control Operations/Work Assignments:						
Task: Finalize suppression repair operations. Purpose: Repair damage that resulted from suppression operations. End State: Suppression repair is completed in accordance with repair plan.						
7. Special Instructions:						
Coordinate all dozer operations with READs. Coordinate all road closures with Law Enforcement. Coordinate movement and relocation of cattle with ranchers. Ensure adequate communication and have LCES in place before engaging. **REMS O-219 will be located at DP38 and available incident wide.**						
8. Division/Group Communication Summary						
Function	Channel	RX Frequency N/W	RX Tone/NAC	TX Frequency N/W	TX Tone/NAC	Mode
TACTICAL	6	166.7250	127.3	166.7250	127.3	A
COMMAND	7	170.4500	127.3	168.1000	127.3	A
COMMAND	8	169.5375	127.3	164.7125	127.3	A
AIR TO GROUND	12	166.6125		166.6125		A
9. Prepared By (Resource Unit Leader)			Approved By (Planning Section Chief)		Date	Time
GARY BISHOP; RESL (T)			DENA CHAVEZ 		09/29/2018	2000

Division/Group Assignment List (ICS 204 WF)


Controlled Unclassified Information//Basic

1. Incident Name:			3.			
POLE CREEK / BALD MTN. / PACK			Branch:		Division/Group:	
2. Operational Period: DAY			VI		T	
Date/Time From: 09/30/2018 0700 SUN		Date/Time To: 09/30/2018 1900 SUN				
4. Operations Personnel						
OPERATIONS CHIEF		CHRISTIAN CHILDERS BILLY STEERS		DIVISION/GROUP SUPERVISOR JON GLOVER		
BRANCH DIRECTOR		JOHN GOSS (10/4)		AIR TACTICAL GROUP SUPERVISOR KURT ATKINS; ISAAC SHINKLE DEAN KRAUSE (T)		
5. Resources Assigned this Period						
Strike Team / Task Force / Resource Designator		LWD	Leader	Number Persons	Drop Off PT./Time	Pick Up PT./Time
HC1 UNION IHC C-34		10/01	ERIC JORGENSEN	20	LINE SPIKE/0700	LINE SPIKE/2000
HC21 MEDFORD CREW 10 C-68		09/30	GREG REIDELBACH	22	INDIANOLA/0700	INDIANOLA/2000
HC2 GRIZZLY FIREFIGHTERS C-46		10/02	LEO MERAZ	20	INDIANOLA/0700	INDIANOLA/2000
HC2 WEST COAST REFORESTATION C-51		10/02	DANIEL GUERRERO	20	INDIANOLA/0700	INDIANOLA/2000
WFM1 FLAMING GORGE O-168		09/30	SHAWN DENOWH	10	INDIANOLA/0700	INDIANOLA/2000
ENG4 GREAT BASIN FIRE 69 E-53		10/03	VAUGHN ROBBINS	3	INDIANOLA/0700	INDIANOLA/2000
ENG4 GCT LAND MGMT A6 E-58		10/02	JACK MILLS	3	INDIANOLA/0700	INDIANOLA/2000
ENG4 FLAMECATCHERS 11 E-233		10/02	ETHAN GODFREY	3	INDIANOLA/0700	INDIANOLA/2000
ENG6 NM-ZUA -E7062 E-248		10/02	BRENDON F EUSTACE (T)	3	INDIANOLA/0700	INDIANOLA/2000
WTS2 FORT VALLEY TOWING INC. E-263		10/02	TOM ENLUND	1	INDIANOLA/0700	INDIANOLA/2000
TFLD O-345		10/05	SETH MARTIN	1	ICP/0700	INDIANOLA/2000
EMPF O-115		10/07	DANNY SENESE	1	INDIANOLA/0700	INDIANOLA/2000
AMBU IDAHO FALLS E-193		10/03	MIKE EVANS	2	INDIANOLA/0700	INDIANOLA/2000
SOF2 O-91		09/30	WILLIE BEGAY	1	INDIANOLA/0700	ICP/2000
SOFR (T) O-178		10/02	HAROLD KIBBE	1	INDIANOLA/0700	INDIANOLA/2000
8. Division/Group Communication Summary						
Function	Channel	RX Frequency N/W	RX Tone/NAC	TX Frequency N/W	TX Tone/NAC	Mode
TACTICAL	1	168.2000	127.3	168.2000	127.3	A
COMMAND	7	170.4500	127.3	168.1000	127.3	A
COMMAND	8	169.5375	127.3	164.7125	127.3	A
AIR TO GROUND	12	166.6125		166.6125		A
9. Prepared By (Resource Unit Leader)			Approved By (Planning Section Chief)		Date	Time
GARY BISHOP; RESL (T)			DENA CHAVEZ 		09/29/2018	2000


Division/Group Assignment List (ICS 204 WF)
Controlled Unclassified Information//Basic

1. Incident Name:			3.			
POLE CREEK / BALD MTN. / PACK			Branch:		Division/Group:	
2. Operational Period: DAY			VI		T	
Date/Time From: 09/30/2018 0700 SUN	Date/Time To: 09/30/2018 1900 SUN					
4. Operations Personnel						
OPERATIONS CHIEF		CHRISTIAN CHILDERS BILLY STEERS		DIVISION/GROUP SUPERVISOR		JON GLOVER
BRANCH DIRECTOR		JOHN GOSS (10/4)		AIR TACTICAL GROUP SUPERVISOR		KURT ATKINS; ISAAC SHINKLE DEAN KRAUSE (T)
5. Resources Assigned this Period						
Strike Team / Task Force / Resource Designator		LWD	Leader	Number Persons	Drop Off PT./Time	Pick Up PT./Time
6. Control Operations/Work Assignments:						
<p>Task: Continue line construction from Lake Fork Creek west towards Bonneville Spike. Purpose: Contain fire on the southeast flank. Provide point protection for values at risk. End state: Actions are coordinated with local resources and threats to values eliminated. Prevent fire growth to the south. Fire is held along Lake Creek Fork Road.</p>						
7. Special Instructions:						
<p>Ensure adequate communication and have LCES in place before engaging. **REMS O-219 will be located at DP38 and available incident wide.**</p>						
8. Division/Group Communication Summary						
Function	Channel	RX Frequency N/W	RX Tone/NAC	TX Frequency N/W	TX Tone/NAC	Mode
TACTICAL	1	168.2000	127.3	168.2000	127.3	A
COMMAND	7	170.4500	127.3	168.1000	127.3	A
COMMAND	8	169.5375	127.3	164.7125	127.3	A
AIR TO GROUND	12	166.6125		166.6125		A
9. Prepared By (Resource Unit Leader)			Approved By (Planning Section Chief)		Date	Time
GARY BISHOP; RESL (T)			DENA CHAVEZ <i>mc</i>		09/29/2018	2000


Division/Group Assignment List (ICS 204 WF)
Controlled Unclassified Information//Basic

1. Incident Name:			3.			
POLE CREEK / BALD MTN. / PACK			Branch:		Division/Group:	
2. Operational Period: DAY			VI		Z	
Date/Time From: 09/30/2018 0700	SUN	Date/Time To: 09/30/2018 1900				
4. Operations Personnel						
OPERATIONS CHIEF		CHRISTIAN CHILDERS BILLY STEERS		DIVISION/GROUP SUPERVISOR		BRYAN HELLETT O-166B (10/3)
BRANCH DIRECTOR		JOHN GOSS (10/4)		AIR TACTICAL GROUP SUPERVISOR		KURT ATKINS ; ISAAC SHINKLE DEAN KRAUSE (T)
5. Resources Assigned this Period						
Strike Team / Task Force / Resource Designator		LWD	Leader	Number Persons	Drop Off PT./Time	Pick Up PT./Time
EXCA SOUTHWEST EQUIPMENT E-219		10/02	MARK ALGER	2	DP80/0700	DP80/2000
EXCA RANGE WTR SOLUTIONS E-352		10/09	BLAKE WICKEL	2	DP80/0700	DP80/2000
HEQB O-182 B		10/02	ROBERT YARBOROUGH	1	INDIANOLA/0700	INDIANOLA/2000
HEBQ(T) O-167B		10/04	TEO FUSCEO	1	INDIANOLA/0700	INDIANOLA/2000
6. Control Operations/Work Assignments:						
<p>Task: Continue suppression repair operations. Purpose: Repair damage that resulted from suppression operations. End State: Suppression repair is completed in accordance with repair plan.</p>						
7. Special Instructions:						
<p>Coordinate dozer operations with READs. Ensure adequate communication and have LCES in place before engaging. **REMS O-219 will be located at DP38 and available incident wide.**</p>						
8. Division/Group Communication Summary						
Function	Channel	RX Frequency N/W	RX Tone/NAC	TX Frequency N/W	TX Tone/NAC	Mode
TACTICAL	5	168.0500	127.3	168.0500	127.3	A
COMMAND	7	170.4500	127.3	168.1000	127.3	A
COMMAND	8	169.5375	127.3	164.7125	127.3	A
AIR TO GROUND	12	166.6125		166.6125		A
9. Prepared By (Resource Unit Leader)			Approved By (Planning Section Chief)		Date	Time
GARY BISHOP; RESL (T)			BEN NEWBURN PSC 		09/29/2018	2000

Division/Group Assignment List (ICS 204 WF)
Controlled Unclassified Information//Basic

1. Incident Name:			3.			
POLE CREEK / BALD MTN. / PACK			Branch:		Division/Group:	
2. Operational Period: DAY			VI		89	
Date/Time From: 09/30/2018 0700 SUN	Date/Time To: 09/30/2018 1900 SUN					
4. Operations Personnel						
OPERATIONS CHIEF		CHRISTIAN CHILDERS BILLY STEERS		DIVISION/GROUP SUPERVISOR		GREG SCULLY
BRANCH DIRECTOR		JOHN GOSS (10/4)		AIR TACTICAL GROUP SUPERVISOR		KURT ATKINS; ISAAC SHINKLE DEAN KRAUSE (T)
5. Resources Assigned this Period						
Strike Team / Task Force / Resource Designator		LWD	Leader	Number Persons	Drop Off PT./Time	Pick Up PT./Time
DOZ2 DODGE BOYS E-168		09/30	DODGE JONATHAN	2	INDIANOLA/0700	ICP/2000
EXCA BIRD TIRE & AUTO E-366		10/12	WILLARD DAVIS	2	INDIANOLA/0700	INDIANLOA/2000
HEQB O-315		10/05	JOSEPH HERNANDEZ	1	ICP/0700	INDIANOLA/2000
6. Control Operations/Work Assignments:						
<p>Task: Continue suppression repair operations. Purpose: Repair damage that resulted from suppression operations. End State: Suppression repair is completed in accordance with the repair plan.</p>						
7. Special Instructions:						
<p>Coordinate all road closures with Law Enforcement. Coordinate actions with local cooperators. Ensure adequate communication and have LCES in place before engaging. **REMS O-219 will be located at DP38 and available incident wide.**</p> <p>BAER Team will be on DIV. - Nebo Canyon, 045 road. - Bennie Canyon 406 road.</p>						
8. Division/Group Communication Summary						
Function	Channel	RX Frequency N/W	RX Tone/NAC	TX Frequency N/W	TX Tone/NAC	Mode
TACTICAL	2	168.6000	127.3	168.6000	127.3	A
COMMAND	7	170.4500	127.3	168.1000	127.3	A
COMMAND	8	169.5375	127.3	164.7125	127.3	A
AIR TO GROUND	12	166.6125		166.6125		A
9. Prepared By (Resource Unit Leader)			Approved By (Planning Section Chief)		Date	Time
GARY BISHOP; RESL (T)			DENA CHAVEZ 		09/29/2018	2000


Division/Group Assignment List (ICS 204 WF)
Controlled Unclassified Information//Basic

1. Incident Name:			3.			
POLE CREEK / BALD MTN. / PACK			Branch:		Division/Group:	
2. Operational Period: DAY			IV		A /AA	
Date/Time From: 09/30/2018 0700	SUN	Date/Time To: 09/30/2018 1900				
4. Operations Personnel						
OPERATIONS CHIEF		CHRISTIAN CHILDERS BILLY STEERS		DIVISION/GROUP SUPERVISOR		CODY NELSON LANCE WOLLEBAEK (T)
BRANCH DIRECTOR		TROY FLOYD		AIR TACTICAL GROUP SUPERVISOR		KURT ATKINS; ISAAC SHINKLE DEAN KRAUSE; (T)
5. Resources Assigned this Period						
Strike Team / Task Force / Resource Designator		LWD	Leader	Number Persons	Drop Off PT./Time	Pick Up PT./Time
HC21 FIRESTORM 15 A C-23B		10/08	GRAHM LOWE	20	ICP/0700	ICP/2000
HC2 WEST COAST REFORESTATION C-52		10/02	HOMERO HERNANDEZ	20	ICP/0700	ICP/2000
ENG4 UFA FD E301 E-16 B		10/04	ALEC MOYER	5	ICP/0700	ICP/2000
ENG4 DRAGON FIREFIGHTERS 41 E-190 B		10/02	LEVI DUFFORD	4	ICP/0700	ICP/2000
ENG6 DB JET 3 E-197 B		10/02	PHILLIP RIFENBERY	3	ICP/0700	ICP/2000
ENG6 BIA 309 E-202 B		10/02	RUSTY SPRINGER	3	ICP/0700	ICP/2000
ENG6 FT APACHE 5264 E-206 B		10/02	PETER PAXSON	3	ICP/0700	ICP/2000
CHIP S&W DISASTER SUPPORT E-313		10/06	SHERYLEE LEFFLER	2	ICP/0700	ICP/2000
TFLD O-124 B		10/01	JEFFREY NEVINS	1	ICP/0700	ICP/2000
HEQB O-216		10/02	MATT ORTIZ	1	ICP/0700	ICP/2000
HEQB(T) O-256 B		10/09	CARL BERNARDI	1	ICP/0700	ICP/2000
AEMT O-20 B		09/30	SHERRI MCDUGAL	1	ICP/0700	ICP/2000
SOF2 O-13 B		09/30	ROBERT HICKOK	1	ICP/0700	ICP/2000
8. Division/Group Communication Summary						
Function	Channel	RX Frequency N/W	RX Tone/NAC	TX Frequency N/W	TX Tone/NAC	Mode
TACTICAL	4	168.2500	127.3	168.2500	127.3	A
COMMAND	7	170.4500	127.3	168.1000	127.3	A
COMMAND	8	169.5375	127.3	164.7125	127.3	A
AIR TO GROUND	12	166.6125		166.6125		A
9. Prepared By (Resource Unit Leader)			Approved By (Planning Section Chief)		Date	Time
GARY BISHOP RESL(T)			DENA CHAVEZ 		09/29/2018	2000


Division/Group Assignment List (ICS 204 WF)
Controlled Unclassified Information//Basic

1. Incident Name:		3.				
POLE CREEK / BALD MTN. / PACK		Branch:		Division/Group:		
2. Operational Period: DAY		IV		A /AA		
Date/Time From: 09/30/2018 0700 SUN	Date/Time To: 09/30/2018 1900 SUN					
4. Operations Personnel						
OPERATIONS CHIEF	CHRISTIAN CHILDERS BILLY STEERS	DIVISION/GROUP SUPERVISOR		CODY NELSON LANCE WOLLEBAEK (T)		
BRANCH DIRECTOR	TROY FLOYD	AIR TACTICAL GROUP SUPERVISOR		KURT ATKINS; ISAAC SHINKLE DEAN KRAUSE; (T)		
5. Resources Assigned this Period						
Strike Team / Task Force / Resource Designator	LWD	Leader	Number Persons	Drop Off PT./Time	Pick Up PT./Time	
6. Control Operations/Work Assignments:						
<p>Task: Utilize aircraft to halt western progression in the division. Work with READ to perform suppression repair where needed. Purpose: Keep fire north of Mona Pole Road and Nebo Loop Road, west of the Mona contingency line and south of Santaquin Canyon. End State: Keep fire in current footprint.</p>						
7. Special Instructions:						
REMS O-219 will be located at DP38 and available incident wide.						
8. Division/Group Communication Summary						
Function	Channel	RX Frequency N/W	RX Tone/NAC	TX Frequency N/W	TX Tone/NAC	Mode
TACTICAL	4	168.2500	127.3	168.2500	127.3	A
COMMAND	7	170.4500	127.3	168.1000	127.3	A
COMMAND	8	169.5375	127.3	164.7125	127.3	A
AIR TO GROUND	12	166.6125		166.6125		A
9. Prepared By (Resource Unit Leader)		Approved By (Planning Section Chief)		Date	Time	
GARY BISHOP RESL(T)		DENA CHAVEZ <i>mc</i>		09/29/2018	2000	

Division/Group Assignment List (ICS 204 WF)
Controlled Unclassified Information//Basic

1. Incident Name:			3.			
POLE CREEK / BALD MTN. / PACK			Branch:		Division/Group:	
2. Operational Period: DAY			I / V		J/D	
Date/Time From: 09/30/2018 0700	SUN	Date/Time To: 09/30/2018 1900				
4. Operations Personnel						
OPERATIONS CHIEF	CHRIS CHILDERS BILLY STEERS		DIVISION/GROUP SUPERVISOR		MARK ATWOOD LUCUS SANTIO (10/4)	
BRANCH DIRECTOR	TROY FLOYD		AIR TACTICAL GROUP SUPERVISOR		KURT ATKINS; ISAAC SHINKLE DEAN KRAUSE (T)	
5. Resources Assigned this Period						
Strike Team / Task Force / Resource Designator	LWD	Leader	Number Persons	Drop Off PT./Time	Pick Up PT./Time	
HC2I GRAYBACK FORESTRY 12A C-17 B	10/04	MATT DOUGHERTY	20	ICP/0700	ICP/2000	
ENG3 NV-HTF 353 E-192 B	10/02	JUSTIN BEDARD	4	ICP/0700	ICP/2000	
ENG4 USFS 14 E-204 B	10/03	TRACY MARTINDALE	8	ICP/0700	ICP/2000	
ENG6 DENVER FD 602-W05 E-207 B	10/02	DAVID MONTOYA	4	ICP/0700	ICP/2000	
ENG6 CAPSTONE FIRE MGMT E-205 B	10/02	KEITH KEENEN	3	ICP/0700	ICP/2000	
ENG6 LEADVILL/LAKE COUNTY 602 E-208 B	10/02	DAVUD MCCANN	3	ICP/0700	ICP/2000	
EXCA DOBSON GRAVEL E-367	10/12	STEVE DOBSON	2	ICP/0700	ICP/2000	
MAST MANN'S CLEAN-UP SER. E-257 B	10/09	CORTHEE MANN	2	ICP/0700	ICP/2000	
CHIP DONE RITE TREE E-251 B	10/06	TRAVIS KNIGHT	2	ICP/0700	ICP/2000	
CHIP FIRE TRAX CHIP E-316	10/06	RETO NIKLAUS	2	ICP/0700	ICP/2000	
TFLD O-125 B	10/01	KENNETH WRIGHT	1	ICP/0700	ICP/2000	
TFLD(T) O-120 B	10/01	BENJAMIN GARTHWAIT	1	ICP/0700	ICP/2000	
HEQB O-308	10/04	JOHN KINDER	1	ICP/0700	ICP/2000	
HEQB(T) O-255 B	10/09	PATRICK BAKER	1	ICP/0700	ICP/2000	
EMTF O-17 B	10/02	AUBREY SAUNDERS	1	ICP/0700	ICP/2000	
EMPF O-65 B	09/30	CHAD ANGLE	1	ICP/0700	ICP/2000	
SOF2 O-290	10/04	DAMON MCRAE	1	ICP/0700	ICP/2000	
8. Division/Group Communication Summary						
Function	Channel	RX Frequency N/W	RX Tone/NAC	TX Frequency N/W	TX Tone/NAC	Mode
TACTICAL	3	166.7750	127.3	166.7750	127.3	A
COMMAND	7	170.4500	127.3	168.1000	127.3	A
COMMAND	8	169.5375	127.3	164.7125	127.3	A
AIR TO GROUND	12	166.6125		166.6125		A
9. Prepared By (Resource Unit Leader)		Approved By (Planning Section Chief)		Date	Time	
GARY BISHOP RESL(T)		DENA CHAVEZ 		09/29/2018	2000	


Division/Group Assignment List (ICS 204 WF)
Controlled Unclassified Information//Basic

1. Incident Name:			3.			
POLE CREEK / BALD MTN. / PACK			Branch:		Division/Group:	
2. Operational Period: DAY			I / V		NEBO GROUP	
Date/Time From: 09/30/2018 0700 SUN	Date/Time To: 09/30/2018 1900 SUN					
4. Operations Personnel						
OPERATIONS CHIEF		CHRISTIAN CHILDERS BILLY STEERS		DIVISION/GROUP SUPERVISOR		STEVE GRAY
BRANCH DIRECTOR		TROY FLOYD		AIR TACTICAL GROUP SUPERVISOR		KURT ATKINS; ISAAC SHINKLE DEAN KRAUSE (T)
5. Resources Assigned this Period						
Strike Team / Task Force / Resource Designator		LWD	Leader	Number Persons	Drop Off PT./Time	Pick Up PT./Time
ENG4 WEBER FIRE DISTRICT 464 E191 B		10/02	BARRY LOCKE	4	ICP/0700	ICP/2000
ENG4 SUNDANCE 10 E-193 B		10/02	EMILIO GARCIA	3	ICP/0700	ICP/2000
ENG6 FIRECO FIR102 E-194 B		10/02	PAUL HUDDLESTUN	3	ICP/0700	ICP/2000
ENG6 Y2 FIRE SUPP/JNJ 11 E-195 B		10/02	JOHN BULBUK	3	ICP/0700	ICP/2000
TFLD O-252 B		10/09	VANCE HAZELTON	1	ICP/0700	ICP/2000
EMTF O-21 B		09/30	MELANIE MILLER	1	ICP/0700	ICP/2000
SOF2 O-13 B		09/30	ROBERT HICKOK	1	ICP/0700	ICP/2000
6. Control Operations/Work Assignments:						
Task: Continue to protect structures and infrastructure on the interior of the fire along Nebo Loop Road. Work with the READs to complete suppression repair where needed.						
Purpose: Provide structure protection along Nebo Loop Road.						
End State: Maintain current containment lines.						
7. Special Instructions:						
REMS O-219 will be located at DP38 and available incident wide.						
8. Division/Group Communication Summary						
Function	Channel	RX Frequency N/W	RX Tone/NAC	TX Frequency N/W	TX Tone/NAC	Mode
TACTICAL	1	168.2000	127.3	168.2000	127.3	A
COMMAND	7	170.4500	127.3	168.1000	127.3	A
COMMAND	8	169.5375	127.3	164.7125	127.3	A
AIR TO GROUND	12	166.6125		166.6125		A
9. Prepared By (Resource Unit Leader)			Approved By (Planning Section Chief)		Date	Time
GARY BISHOP RESL(T)			DENA CHAVEZ 		09/29/2018	2000

Division/Group Assignment List (ICS 204 WF)
Controlled Unclassified Information//Basic

1. Incident Name:			3.			
POLE CREEK / BALD MTN. / PACK			Branch:		Division/Group:	
2. Operational Period: NIGHT			NIGHT		NIGHT	
Date/Time From: 09/30/2018 1800 SUN	Date/Time To: 10/01/2018 0700 MON					
4. Operations Personnel						
OPERATIONS CHIEF		CHRISTIAN CHILDERS BILLY STEERS		DIVISION/GROUP SUPERVISOR		JON LUCAS
BRANCH DIRECTOR				AIR TACTICAL GROUP SUPERVISOR		KURT ATKINS; ISAAC SHINKLE DEAN KRAUSE (T)
5. Resources Assigned this Period						
Strike Team / Task Force / Resource Designator		LWD	Leader	Number Persons	Drop Off PT./Time	Pick Up PT./Time
ENG6 CPTPA 43016 E-243		10/02	KELLY BURKE	4	ICP/1800	ICP/0800
ENG6 WA-SPA-E1261 E-245		10/02	JAMES BRIGMAN	3	ICP/1800	ICP/0800
6. Control Operations/Work Assignments:						
<p>Task: Patrol and provide structure protection in the Highway 89 corridor from Indianola to Thistle. Patrol and provide structure protection along Highway 6 corridor from the O/T break to Covered Bridge and north in Diamond Creek. Continue to establish control lines as opportunities permit.</p> <p>Purpose: Provide point protection for values at risk. Secure perimeter to prevent fire growth.</p> <p>End State: Actions are coordinated with local resources and threats to values are eliminated.</p>						
7. Special Instructions:						
<p>Do not utilize TAC 3 for Night Operations.</p> <p>Ensure adequate communications and have LCES in place before engaging.</p>						
8. Division/Group Communication Summary						
Function	Channel	RX Frequency N/W	RX Tone/NAC	TX Frequency N/W	TX Tone/NAC	Mode
TACTICAL	2	168.6000	127.3	168.6000	127.3	A
COMMAND	7	170.4500	127.3	168.1000	127.3	A
COMMAND	8	169.5375	127.3	164.7125	127.3	A
AIR TO GROUND	12	166.6125		166.6125		A
9. Prepared By (Resource Unit Leader)			Approved By (Planning Section Chief)		Date	Time
GARY BISHOP; RESL(T)			DENA CHAVEZ <i>MC</i>		09/29/2018	2000

Division/Group Assignment List (ICS 204 WF)
Controlled Unclassified Information//Basic

1. Incident Name:			3.			
POLE CREEK / BALD MTN. / PACK			Branch:		Division/Group:	
2. Operational Period: DAY			ICP STAGING			
Date/Time From: 09/30/2018 0700 SUN		Date/Time To: 09/30/2018 1900 SUN				
4. Operations Personnel						
OPERATIONS CHIEF		CHRIS CHILDERS BILLY STEERS		DIVISION/GROUP SUPERVISOR		
BRANCH DIRECTOR				AIR TACTICAL GROUP SUPERVISOR		
5. Resources Assigned this Period						
Strike Team / Task Force / Resource Designator		LWD	Leader	Number Persons	Drop Off PT./Time	Pick Up PT./Time
HC2 ABRAHAM CONTRACTING C-45		10/02	MICAH THURMAN	20	ICP/0700	ICP/2000
HC2 WEST COAST REFORESTATION C-50		10/02	MIGUEL CASIQUE	20	ICP/0700	ICP/2000
ENG3 CA-LNF-E36 E-220		10/02	RAYMOND DOMBROSKI	5	ICP/0700	ICP/2000
ENG3 BATTLE CREEK 6 E-221		10/02	ALLAN MCMILLIN	3	ICP/0700	ICP/2000
WTT1 UT-RID WT 5203 E-283		10/02	KYLE GUNN	2	ICP/0700	ICP/2000
ENG6 TORCH FIRE AND SECURITY E-278		10/12	RICK SIMMONS	3	ICP/0700	ICP/2000
DOZ2 TNT E-15		09/30	HAYDEN MARBLE	2	ICP/0700	ICP/2000
DOZ2 CHLOETA FIRE, LLC E-364		10/12	RANDLE PERDUE	2	ICP/0700	ICP/2000
CHIP ARCHER MOUNTAIN CHIP E-163		10/03	BARTON JUSTUS	2	ICP/0700	ICP/2000
CHIP PARKER TREE SERVICE E-304		10/05	DAN MESSNER	2	ICP/0700	ICP/2000
CHIP S&W DISASTER E-314		10/06	BLAINE WOOD	2	ICP/0700	ICP/2000
6. Control Operations/Work Assignments:						
Maintain 3 minute response criteria. Monitor Command frequency. Coordinate response with Planning Ops.						
7. Special Instructions:						
8. Division/Group Communication Summary						
Function	Channel	RX Frequency N/W	RX Tone/NAC	TX Frequency N/W	TX Tone/NAC	Mode
COMMAND	7	170.4500	127.3	168.1000	127.3	A
COMMAND	8	169.5375	127.3	164.7125	127.3	A
AIR TO GROUND	12	166.6125		166.6125		A
9. Prepared By (Resource Unit Leader)			Approved By (Planning Section Chief)		Date	Time
GARY BISHOP RESL(T)			DENA CHAVEZ 		09/29/2018	2000

AIR OPERATIONS SUMMARY 220		Prepared By: Jason Nava	Prepared: 09/29/2018	Prepared Time: 1900
1. INCIDENT NAME: POLE CREEK / BALD MTN		2. OPERATIONAL PERIOD 9/30/2018		START TIME: 0800
		END TIME: 2000	SUNRISE: 0723	SUNSET: 1913

3. REMARKS (Safety Notes, Hazards, Air Operations Special Equipment, etc.).
AVIATION SAFETY IS A TEAM EFFORT

AIR OPERATIONS INTENT
 ALL MISSIONS WILL BE ANALYZED IN TERMS OF HAZARDS AND RISKS
 THE RISK ASSESSMENT IS AN OPEN PROCESS WELCOMING INPUT.

- HAZARDS WILL BE MITIGATED, RISK WILL BE REDUCED.
- RISK MANAGEMENT PROCESS WILL BE DOCUMENTED AND DISPLAYED.

High winds again today gusts to 35 on ridgetops

PERSONNEL	NAME	PHONE #	7. FREQUENCIES	AM	FM	8. FIXED-WING Avail/ Type/ Make-Model/ N#/ Base
AOBD	Jason Nava	661-805-4750	A/A (Briefing)	120.1250		AIRTANKERS: ATGS order through Dispatch
ASGS	Lisa Beinschroth	909-659-6044	A/A (Fixed)	123.1250		
ATGS	Kurt Atkins	208-830-4209	A/A (Rotor)	133.0500		AIR ATTACK Platforms: Order through Operations ATGS 0DF unstaffed
HLCO/ATGS	Beth Melville	530-412-2939	A/G Pole Creek Primary	166.6125		ATGS 2GA (Atkins) (Krause)(T) Provo
			A/G TAC Pole Creek	168.4000		HLCO 109Z (Melville) Spanish Fork
			A/G Primary Bald Mtn.	166.6125		
Helibase		612-716-0647	A/G TAC Bald Mtn.	166.9000		
			A/G Aerial Ignition	169.8250		FIREBOSS- ATGS order through Dispatch
			DECK	163.1000		
HEB1	Ron Chisholm	612-716-0647	Tanker Base Ramp	123.975		SCOOPERS - ATGS order through Dispatch
Northern Utah Dispatch	AC Desk	801-495-7600	Air Guard		168.6250 (110.9 RX/TX)	

9. HELICOPTERS (Use Additional Sheets as Necessary)

FAA N#	TY	MAKE/MODEL	BASE	START	AVAIL	REMARKS	FAA N#	TY	MAKE/MODEL	BASE	START	AVAIL	REMARKS
716HT	1	S-64	Spanish Fork	0730	0800	Pole Creek	205PT	2	B 205++	Spanish Fork	0730	0800	Pole Creek
715 HT	1	CH-54	Spanish Fork	0730	0800	Pole Creek	353SH	3	AS 350 B3	Spanish Fork	0730	0800	Pole Creek
179AC	1	CH-54	Spanish Fork	0730	0800	Pole Creek	354E	3	AS 350 B3	Spanish Fork	0730	0800	Pole Creek
803PJ	1	UH 60A	Spanish Fork	0730	0800	Pole Creek	818MC	3	AS 350 B3	Spanish Fork	0730	0800	Pole Creek
6HT	1	S-64	Spanish Fork	0730	0800	Pole Creek	864H	3	B 407	Spanish Fork	0730	0800	Pole Creek
675TH	1	KMAX	Spanish Fork	0730	0800	Pole Creek	109Z	2	B-209	Spanish Fork	0730	0800	Pole Creek



9. HELICOPTERS (Use Additional Sheets as Necessary)

FAA #	TY	MAKE/ MODEL	BASE	START	AVAIL	REMARKS	FAA #	TY	MAKE/ MODEL	BASE	START	AVAIL	REMARKS
3HX	2	Bell 205	Spanish Fork	0730	0800	Pole Creek							

10. TASK/ MISSION/ ASSIGNMENT (Type/ function includes: Air Tactical, Retardant, Recon, Personnel Transport, Bucket Operations, SAR, etc.)		MISSION START	FLY FROM	FLY TO
TYPE/FUNCTION	PRIORITY	NAME OF PERSONNEL OR CARGO (If applicable) or instructions for tactical aircraft		
HLCO/ATGS		0800	Helibase	Fire
Initial Attack		TBD	TBD	IA
Medevac		TBD	TBD	Fire
Water Drops		0800	Helibase	Fire
PSD Operations		TBD	TBD	Fire
Recon		0800	TBD	Fire

Pole Creek Fire Costs:	
HEBM / ATGS Costs to:	2018 utuwf_polecreekfire_finance@firenet.gov &
HMGB to HEBM Costs	teammcgowanfinance@gmail.com

Bald Mountain Fire



Pole Creek



ForeFlight .mbtiles

SAFETY MESSAGE

September, 30 2018

Pole Creek/Bald/Pack Fires

- The weather is changing. From Red Flag conditions to potential rain. forecast. Keep informed on current weather updates. Base all actions/decisions on expected weather.
- As we continue to mop up, secure the lines, do suppression repair, and right size the incident, the organization is changing to reflect what is going on. Ensure you know who you are working for. Understand your leader's intent. Ask question if you are unsure!
- Suppression repair is in full swing. Be heads up when working around heavy equipment. Maintain situational awareness at all times. Understand the hazards present when the repair group is working in your division. Always get a complete briefing and understand what your role is in the big picture.
- **Reminder!!** Please let your personnel know not to wear Nomex PPE in the food serving or eating areas. Leave your yellow coats with your line gear!

Demob Safety!

Your response to this incident is not over until you arrive home safe!

- Ensure the driver/operator is well rested and ready for the return trip.
- Equipment checks are essential. In addition to your inspection, you should be following your agency's policy for daily apparatus/equipment checks
- Slow down when driving in and around camp. It is easy to get in a hurry at this point and let your guard down.

Do not exceed maximum allowable driving limitations. 10 hrs. behind the wheel for a single driver.

Key Points for leadership to create a safe work environment:

- ✓ Watch for hazardous attitudes—complacency (just another routine fire), resigned (we can't make a difference), impulsive (do something even if it is wrong), invincible (it can't happen to us), and group think (afraid to speak-up or disagree). We could also add cocky, know-it-all, and "we have always done it that way" ...

INCIDENT SAFETY ANALYSIS 215a

Pole Creek/Bald/Pack / UT-UWF-971 - Sunday September 30, 2018

8. Location	9. Hazard	6. Control or Abatement Action (Engineering, Administrative, PPE, Avoidance, Education, etc)
All Divisions	Fire Behavior	Implement LCES at all times; Obtain current and forecasted information; Reference IRPG p 73 & 74
All Divisions	Heat Related Injury (HRI)	Reference IRPG p 109 & 110
All Divisions	Driving & Transportation Routes	Know best route to destinations; Obey all state & local traffic laws, regulations and signage; Maintain safe operational speeds; watch for oncoming traffic on narrow roads; Reference IRPG p 31. Ahere to School zone Laws
All Divisions	Wildlife & livestock on roadways	Maintain high level of awareness for animals on roadways; note road signage advising of wildlife and livestock areas; Communicate reports of animals on roadways
All Divisions	Air Operations	<ul style="list-style-type: none"> ~ Follow " Aviation Watch-Out Situations" on page 44, IRPG. ~ Don't plan on air resources for medical transport or resupply. ~ Refer to page 57, IRPG for directing bucket drops. ~ Ensure positive communication with all air resources.
K, L, O, T	Steep, Rough Terrain	Maintain proper footing & spacing; watch for rolling debris; Reference IRPG p 9;
Divisions K, O, T, Z	Working with Heavy Equipment	Establish clear communications with heavy equipment operator; ensure proper, safe working distance from equipment; IRPG page 86.
All Divisions	Rolling Debris	Increase awareness of possible rolling debris in steep terrain, report hazardous debris on roadways for removal;
J, D, Z, K, P	Power/Pipe Lines	IRPG page 28, Obtain all hazard map from local agencies. Corridanate with utility agencies.
All Divisions	Firefighter Fatigue	Manage Fatigue; frequent breaks, adequate rest. Maintain work/rest ratio.
All Divisions	Chainsaw Operations	Follow chainsaw safety guidelines and chainsaw JHA.
All Divisions	Hazardous Trees	IRPG Page 22 & 23;
Divisions K, M, P, O, 89, T	Urban Interface	IRPG p 36, 37, 38 41,
Z, K, L, T	ATV/UTV use	<ul style="list-style-type: none"> ~ Ensure equipment is inspected and safe to use. ~ Restrict UTV's to max width of 50" on ATV trails due to width and severe out sloped conditions. ~ Ensure operator is trained and certified to operate. ~ Ensure operator has proper PPE according to the Redbook and/or RMA. ~ Question if it is mission critical.
All Divisions	Insect Bites, Snakes	Notify supervisor if allergic to any insect bite/sting; seek proper treatment if allergic reaction symptoms develop; obtain insect repellent product; Increase awareness of snakes; share information as to location of snakes, if possible avoid areas of known snakes; seek medical attention
All Divisions	Livestock Recovery	Watch for increased traffic/ large trucks and trailers. Coordinate with Ranchers on needs and scheduling.
K	Railroad Traffic	Notify railroad in advanvce of firefighting operations near the tracks. Request train to hold outside of the fire area untill firefighters are clear of the right of way from there operations.
All Divisions	Hazardous Materials	Identify hazardous materials and avoid contact and fire suppressions actions. Order local haz mat team to deal with the situation if needed.
T	Spike Camp	<ul style="list-style-type: none"> ~ Keep a clean camp. ~ Ensure communications are in place. ~ Review and observe "Line Spike" considerations (IRPG pg. 98).

INCIDENT RADIO COMMUNICATIONS PLAN ICS 205

Incident Name Pole Creek

Date/Time Prepared 09/29/18 1800 hrs.

Operational Period Date/Time 09/30/18 0700 Hrs. - 10/01/18 0700 Hrs.

CONTROLLED UNCLASSIFIED INFORMATION/BASIC											
CH	Function	Channel Name/Trunked Talkgroup	Assignment	RX Freq	RX Tone/NAC	TX Freq	Tx Tone/NAC	Dev	Pwr	Mode A, D, M	Remarks
1	Tactical	TAC 1	Div. T & NEBO Grp.	168.2000	Tone 12 127.3	168.2000	Tone 12 127.3	N	H	A	NIFIC TAC 2
2	Tactical	TAC 2	89 Grp. Div K "North" Night Div.	168.6000	Tone 12 127.3	168.6000	Tone 12 127.3	N	H	A	NIFIC TAC 3
3	Tactical	TAC 3	Div. M & Div. J/D	166.7750	Tone 12 127.3	166.7750	Tone 12 127.3	N	H	A	NIFIC TAC 6
4	Tactical	TAC 4	Div. K "South" Div. A/AA	168.2500	Tone 12 127.3	168.2500	Tone 12 127.3	N	H	A	NIFIC TAC 7
5	Tactical	TAC 5	Div. Z & Div. L	168.0500	Tone 12 127.3	168.0500	Tone 12 127.3	N	H	A	NIFIC TAC 1
6	Tactical	TAC 6	Div. O/P & Pack Fire	166.7250	Tone 12 127.3	166.7250	Tone 12 127.3	N	H	A	NIFIC TAC 5
7	Command	CMD 7	All Divisions	170.4500	Tone 12 127.3	168.1000	Tone 12 127.3	N	H	A	NIFIC C-2 Loafer Mtn
8	Command	CMD 8	All Divisions	169.5375	Tone 12 127.3	164.7125	Tone 12 127.3	N	H	A	NIFIC C-8 Teat Mtn
9	Command	CMD 9	All Divisions	171.1375	Tone 12 127.3	164.0875	Tone 12 127.3	N	H	A	NIFIC C-99 Strawberry Ridge
10	Command	CMD 10	All Divisions	170.5000	Tone 12 127.3	163.1250	Tone 12 127.3	N	H	A	NIFIC C-79 Spanish Fork Pk
11	Command	CMD 11	All Divisions	170.4250	Tone 12 127.3	168.0750	Tone 12 127.3	N	H	A	NIFIC C-3 Lake Mtn
12	Air to Ground	A/G PRI	A/G Command	166.6125	None	166.6125	None	N	H	A	
13	Air to Ground	A/G TAC	A/G Tactical	168.4000	None	168.4000	None	N	H	A	
14	Interoperability	UTSTFIRE	Utah State Fire	154.2800	None	154.2800	Tone 4 136.5	N	H	A	VFIRE 21
15	Tactical	UTSTEMS	Medical	155.3400	None	155.3400	None	N	H	A	VMED28
16/20	Air to Ground	AIRGUARD	Emergency	168.6250	None	168.6250	Tone 1 110.9	N	H	A	

Prepared By (Communications Unit Leader) *Kody Kerwin*


Incident Location: 475 S. Main St. Spanish Fork, UT

Cnty: Utah Latitude 40° 6' 9.1" N Longitude 111° 39' 6.9" W

Communications Unit Phone Number (612) 741-7306

INCIDENT RADIO COMMUNICATIONS PLAN ICS 205		Incident Name Pole Creek IA Group		Date/Time Prepared 09/28/18 1200 hrs.	Operational Period Date/Time						
CH	Function	Channel Name/Trunked Talkgroup	Assignment	RX Freq	RX Tone/NAC	IX Freq	Tx Tone/NAC	Dev	Pwr	Mode A, D, M	Remarks
CONTROLLED UNCLASSIFIED INFORMATION/BASIC											
1	Command	LAKE MT	IA Group	172.3750	None	164.8750	Tone 3 131.8	N	H	A	Lake Mtn Repeater
2	Command	TEAT MT	IA Group	172.3750	None	164.8750	Tone 4 136.5	N	H	A	Teat Mtn Repeater
3	Command	FORD RDG	IA Group	172.3750	None	164.8750	Tone 5 146.2	N	H	A	Ford Ridge Repeater
4	Command	HORSESHO	IA Group	172.3750	None	164.8750	Tone 6 156.7	N	H	A	Horseshoe Flats Repeater
5	Command	VERNON	IA Group	172.3750	None	164.8750	Tone 7 167.9	N	H	A	Vernon Repeater
6	Tactical	C-C/COM	IA Group	168.3500	None	168.3500	None	N	H	A	Car to Car / Common Use
7	Tactical	PROJECT2	IA Group	168.6125	None	168.6125	None	N	H	A	Project (2) Use
8	Air to Ground	A/G 57	IA Group	168.7250	None	168.7250	None	N	H	A	Air to Ground 57
9	Air to Ground	A/G 74	IA Group	154.3100	None	154.3100	None	N	H	A	Air to Ground 74
10	Tactical	TAC 1	IA Group	166.2375	None	166.2375	None	N	H	A	Tactical 1 BLM
11	Tactical	TAC 5	IA Group	168.1750	None	168.1750	None	N	H	A	Tactical 5 FS
12	Interoperability	UTSTFIRE	IA Group	154.2800	None	154.2800	Tone 4 136.5	N	H	A	UT State Fire
13	Interoperability	UTSTWIDE	IA Group	155.5050	None	155.5050	Tone 15 162.2	N	H	A	UT Statewide
14	Tactical	UTSTEMS	IA Group	155.3400	None	155.3400	Tone 6 156.7	N	H	A	UT State EMS / VMED28
15	Command	UTCOFIRE5	IA Group	155.3850	Tone 6 156.7	151.3850	Tone 6 156.7	N	H	A	UTAH Co. Fire 5-SAR/Large Fires
16/20	Tactical	SANQUIN	IA Group	155.1450	None	155.1450	None	N	H	A	Santaquin City Fire
Prepared By (Communications Unit Leader) Kody Kerwin (925) 953-3044 <i>Kody Kerwin</i>			Incident Location: 475 S. Main St. Spanish Fork, UT Cnty: Utah Latitude 40° 6' 9.1" N Longitude 111° 39' 6.9" W								
Communications Unit Phone Number (612) 741-7306											

POLE CREEK/BALD MOUNTAIN/PACK HUMAN RESOURCE MESSAGE



**An irresponsible word or joke can create
conflict.**



**Your Human Resource Specialists
Larry Sandoval, Mike Baines, 612-655-5144**

Pole Creek and Bald Mountain Fire Incident Trainee/Trainer Data Form with QR Code Option

Place an X by the Fire name for which you were ordered: Pole Creek____ Bald Mountain____

Training Specialist: Robert Rivelle – 707.498.1761

All Incident trainees, including those on Firefighting Modules at your earliest opportunity complete this form and see the Training Specialist. Additional options to submit this form:

- Take a photo of your completed form and text it to: 707.498.1761
- Take a photo of your completed form and email the photo to: rrivelle@fs.fed.us

To close your training package:

- Bring a performance rating from your trainer (ICS 225) and your position task book with as many entries as possible by your Trainer and see the Training Specialist at the ICP in Spanish Fork.

Trainee Data

Trainee Name: _____ ICS Trainee Position: _____

Request Number (O, C, E): _____ Agency Designator (Example: CA-ANF): _____

Cell # While on Incident: _____ Date Assigned as a Trainee: _____

Who should we email or mail you completed training package to: (Fire Chief, Training Officer)

Name: _____ Title _____

Name of Agency/Unit: _____

Email address: _____ Phone: _____

“Or”

Agency/Unit Address: _____

City: _____ State: _____ Zip Code: _____

Trainee Prerequisites

1. Possesses valid Red Card or agency certification card? ___ Yes ___ No
 2. Trainee has current position task book issued by home unit? ___ Yes ___ No
-

Trainer/Evaluator Data

Trainer / Evaluator Name: _____ ICS position on fire: _____

Home Unit: _____

Cell # While on Incident: _____

MEDICAL PLAN (ICS 206 WF) CIIMT 1

Medical Incident Report					
FOR A NON-EMERGENCY INCIDENT, WORK THROUGH CHAIN OF COMMAND TO REPORT AND TRANSPORT INJURED PERSONNEL AS NECESSARY.					
FOR A MEDICAL EMERGENCY: IDENTIFY ON SCENE INCIDENT COMMANDER BY NAME AND POSITION AND ANNOUNCE "MEDICAL EMERGENCY" TO INITIATE RESPONSE FROM IMT COMMUNICATIONS/DISPATCH.					
Use the following items to communicate situation to communications/dispatch.					
1. CONTACT COMMUNICATIONS / DISPATCH (Verify correct frequency prior to starting report) <i>Ex: "Communications, Div. Alpha. Stand-by for Emergency Traffic."</i>					
2. INCIDENT STATUS: Provide incident summary (including number of patients) and command structure. <i>Ex: "Communications, I have a Red priority patient, unconscious, struck by a falling tree. Requesting air ambulance to Forest Road 1 at (Lat./Long.) This will be the Trout Meadow Medical, IC is TFLD Jones. EMT Smith is providing medical care."</i>					
Severity of Emergency / Transport Priority	<input type="checkbox"/> RED / PRIORITY 1 Life or limb threatening injury or illness. Evacuation need is IMMEDIATE <i>Ex: Unconscious, difficulty breathing, bleeding severely, 2^o – 3^o burns more than 4 palm sizes, heat stroke, disoriented.</i>				
	<input type="checkbox"/> YELLOW / PRIORITY 2 Serious Injury or illness. Evacuation may be DELAYED if necessary. <i>Ex: Significant trauma, unable to walk, 2^o – 3^o burns not more than 1-3 palm sizes.</i>				
	<input type="checkbox"/> GREEN / PRIORITY 3 Minor Injury or illness. Non-Emergency transport <i>Ex: Sprains, strains, minor heat-related illness.</i>				
Nature of Injury or Illness & Mechanism of Injury				<i>Brief Summary of Injury or Illness (Ex: Unconscious, Struck by Falling Tree)</i>	
Transport Request				<i>Air Ambulance / Short Haul/Hoist Ground Ambulance / Other</i>	
Patient Location				<i>Descriptive Location & Lat. / Long. (WGS84)</i>	
Incident Name				<i>Geographic Name + "Medical" (Ex: Trout Meadow Medical)</i>	
On-Scene Incident Commander				<i>Name of on-scene IC of Incident within an Incident (Ex: TFLD Jones)</i>	
Patient Care				<i>Name of Care Provider (Ex: EMT Smith)</i>	
3. INITIAL PATIENT ASSESSMENT: Complete this section for each patient as applicable (start with the most severe patient)					
Patient Assessment:					
Treatment:					
4. TRANSPORT PLAN:					
Evacuation Location (if different): (Descriptive Location (drop point, intersection, etc.) or Lat. / Long.)					
Patient's ETA to Evacuation Location:					
Heli spot / Extraction Site Size and Hazards:					
5. ADDITIONAL RESOURCES / EQUIPMENT NEEDS:					
<i>Example: Paramedic/EMT, Crews, Immobilization Devices, AED, Oxygen, Trauma Bag, IV/Fluid(s), Splints, Rope rescue, Wheeled litter, HAZMAT, Extrication</i>					
6. COMMUNICATIONS: Identify State Air/Ground EMS Frequencies and Hospital Contacts as applicable					
Function	Channel Name/Number	Receive (RX)	Tone/NAC *	Transmit (TX)	Tone/NAC *
COMMAND					
AIR-TO-GRND					
TACTICAL					
7. CONTINGENCY:					
<i>Considerations: If primary options fail, what actions can be implemented in conjunction with primary evacuation method? Be thinking ahead.</i>					
8. ADDITIONAL INFORMATION: Updates/Changes, etc.					
REMEMBER:					
Confirm ETA's of resources ordered. Act according to your level of training. Be Alert. Keep Calm. Think Clearly. Act Decisively.					

MEDICAL PLAN (ICS 206 WF) CIIMT 1

1. Incident Name			2. Operational Period					
Pole Creek / Bald Mountain Fire			Date/Time: 09/30/2018 0700 – 0700 Hours					
3. EMS / Ambulance Services / Aid Stations								
Name	Location	Frequency / Phone		Advanced Life Support (ALS) Yes No				
ICP Medical Unit	Pole Creek/Bald Mtn. ICP	Walk-up Medical Supplies and Treatment		X				
Orem Fire Ambulance	Pole Creek/Bald Mtn. ICP	Command		X				
Idaho Falls Ambulance	Division T – Day Indianola Camp - Night	Command		X				
Murray Fire Ambulance	Division K (Day)	Command		X				
911 System Ambulances	Spanish Fork, Payson, Santaquin, Nephi	911 801-794-3970		X				
4. Air Rescue / Air Ambulance Services								
Name	Phone	Type of Aircraft & Capability						
Life Flight	911 / 801-794-3970	Air Ambulance, Hoist, NVG – Paramedic/RN						
Air Med	911 / 801-794-3970	Air Ambulance, NVG – Paramedic/RN						
353SH Agency Ship	Command	Type 3 – Short Haul						
5. Hospitals (all times estimated from incident location)								
Name & Level	GPS Datum – WGS 84 Degrees Decimal Minutes		Travel Time Air Ground		Phone	Helipad Yes No	Address	
Intermountain Medical Center Level 1 Trauma Cardiac / Stroke	Lat:	40° 39.617'		25 Min	50 Min	801-507-6600 ER	X	5121 S. Cottonwood St. Murray, UT 84107
	Long:	111° 53.383'						
University Hospital Level 1 Trauma / Burn Cardiac / Stroke	Lat:	40° 46.358'		30 Min	65 Min	801-581-2292 ER	X	50 N. Medical Drive Salt Lake City, UT 84132
	Long:	111° 50.234'						
Utah Valley Hospital Level 2 Trauma Cardiac / Stroke	Lat:	40° 14.925'		10 Min	20 Min	801-357-7002 ER	X	1034 N 500 W Provo, UT 84604
	Long:	111° 39.856'						
Mountain View Hospital Level 4 Trauma	Lat:	40° 2.657'		10 Min	15 Min	801-465-7190 ER	X	1000 E 100 N Payson, UT 84651
	Long:	111° 42.924'						
Central Valley Medical Center Level 4 Trauma	Lat:	39° 43.846'		15 Min	30 Min	435-623-3000 ER	X	48 W 1500 N Nephi, UT 84648
	Long:	111° 50.276'						
6. Division / Crew Emergency Pre-Plan							**Update and discuss with assigned resources daily**	
Fireline EMT / Medic's Division / Branch Location								
Air Hoist site location site: Lat: / Long: / Elevation:								
Heli spot: Lat: / Long: / Elevation:								
7. Prepared By (Medical Unit Leader)			8. Date/Time		9. Reviewed By (Safety Officer)		10. Date/Time	
MEDL Brian Wisler <i>B. Wisler</i> 209-620-0660 MEDL Kain Packwood 209-678-7448			9/29/2018 1900		SOF1 Rich Sonsteng 925-383-5010 <i>R. Sonsteng</i>		9/29/2018 1900	