





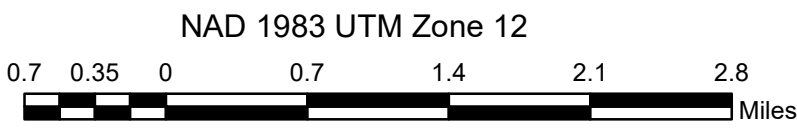


Source: Esri, DigitalGlobe, GeoEye, Earthstar Geographics, CNES/Airbus DS, USDA, USGS, AeroGRID, IGN, and the GIS User Community

-  Heat Perimeter
-  Intense Heat
-  Scattered Heat
-  Isolated Heat Sources
-  Previous Heat Perimeter
-  Pole Creek Perimeter

Bald Mountain UT-UWF-000892 Infrared Heat Sources



IR Interpreter: Buck Buchanan
Interpreted Acres: 18,600
Date: 09/24/2018
Time Imagery Received: 2022 hrs. MDT