

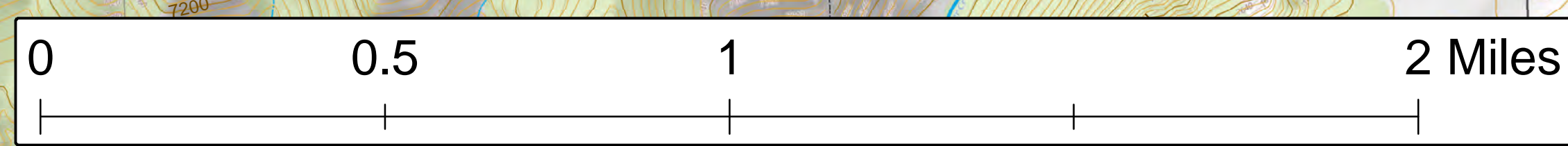
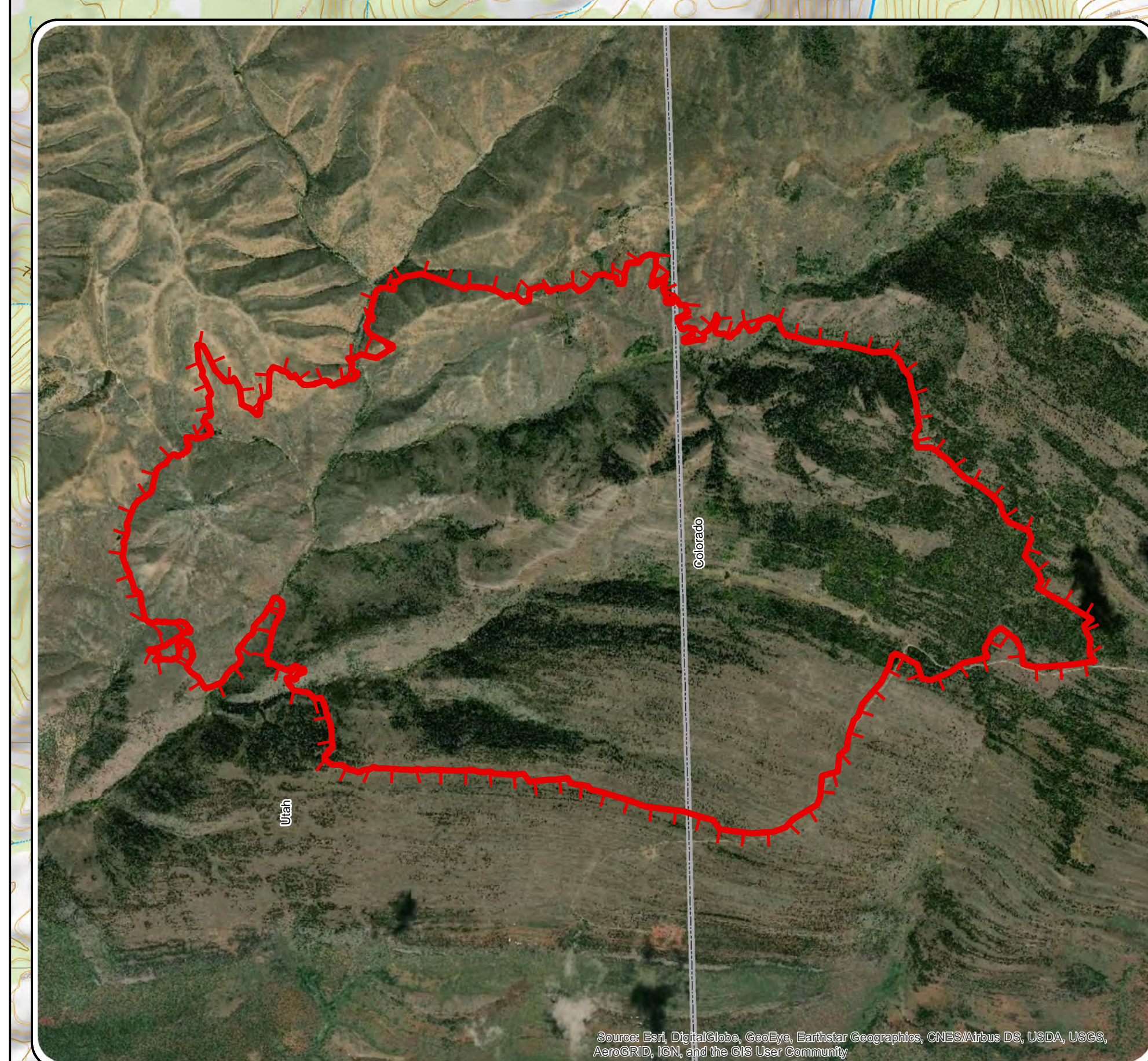
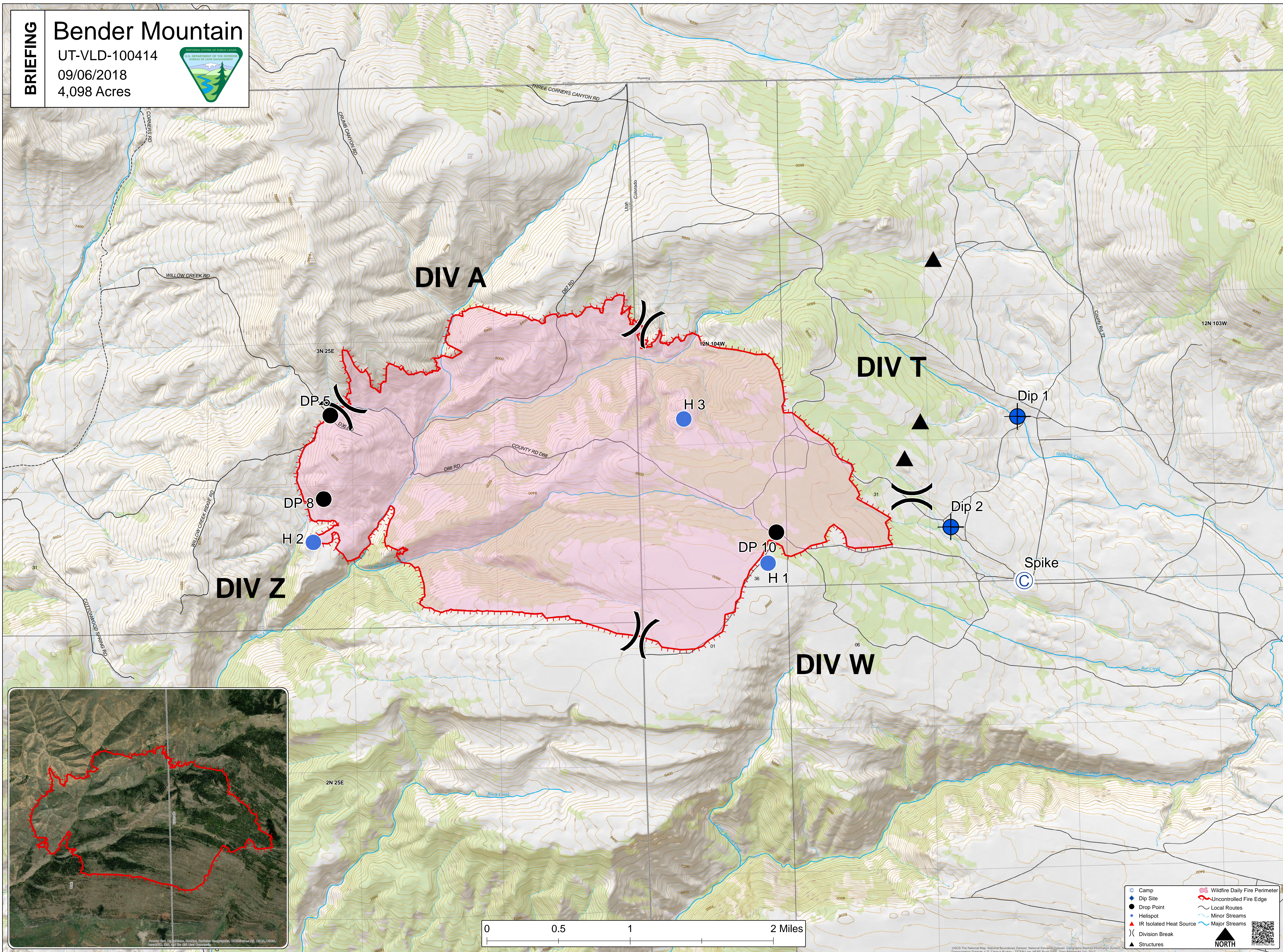
BRIEFING

Bender Mountain

UT-VLD-100414

09/06/2018

4,098 Acres



- Camp
- Dip Site
- Drop Point
- Helispot
- ▲ IR Isolated Heat Source
- ▲ Structures
- Wildfire Daily Fire Perimeter
- Uncontrolled Fire Edge
- Local Routes
- Minor Streams
- Major Streams
- Division Break
- ▲ NORTH

Coordinate System: NAD 1983 UTM Zone 12N
Map Scale: 1:12,254, 1 inch = 1,021 feet

9/6/2018, 10:24 Hrs
BRIEFING