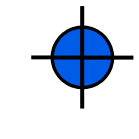









Bible Back Operations Map

ID-STF-000299
August 25, 2018
Approx. 960 acres

-  Dip Site
-  Helispot
-  Uncontrolled Fire Edge
-  Road - Light Duty - Dirt
-  Road - Unimproved
-  Trail
-  Intense Heat
-  Scattered Heat



Coordinate System: NAD 1983 UTM Zone 11N
Map created at 8/25/2018 10:29 Hrs