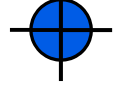











Bible Back Operations Map

ID-STF-000299
August 27, 2018
Approx. 1,608 acres

0 1 2 4 Miles

-  Dip Site
-  Helispot
-  Uncontrolled Fire Edge
-  Management Action Point
-  Closure Area
-  Highway
-  Road - Light Duty - Dirt
-  Road - Light Duty - Unknown Type
-  Road - Unimproved
-  Trail

Coordinate System: NAD 1983 UTM Zone 11N
Map created at 8/27/2018 1645 Hrs