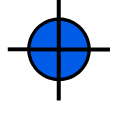
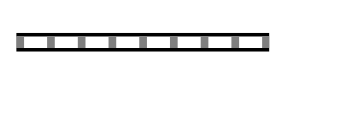







**Bible Back
Operations Map**
ID-STF-000299
August 27, 2018
Approx. 1,608 acres

- | | | | |
|---|-------------------------|---|--------------------------|
|  | Dip Site |  | Road - Light Duty - Dirt |
|  | Helispot |  | Road - Unimproved |
|  | Uncontrolled Fire Edge |  | Trail |
|  | Management Action Point | | |