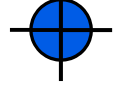











# Bible Back Operations Map

ID-STF-000299  
August 28, 2018  
Approx. 1,615 acres

0 1 2 4 Miles

-  Dip Site
-  Helispot
-  Uncontrolled Fire Edge
-  Management Action Point
-  Closure Area
-  Highway
-  Road - Light Duty - Dirt
-  Road - Light Duty - Unknown Type
-  Road - Unimproved
-  Trail

Coordinate System: NAD 1983 UTM Zone 11N  
Map created at 8/28/2018 1420 Hrs