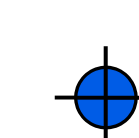










**Bible Back
Operations Map**
ID-STF-000299
August 28, 2018
Approx. 1,615 acres

-  Dip Site
-  Uncontrolled Fire Edge
-  Isolated Heat Source
-  Helispot
-  Management Action Point
-  Scattered Heat
-  Road - Light Duty - Dirt
-  Road - Unimproved
-  Trail



Coordinate System: NAD 1983 UTM Zone 11N
Map created at 8/28/2018 12:41 Hrs