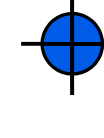














Bible Back Operations Map

ID-STF-000299
September 4, 2018
Approx. 1,967 acres

-  Dip Site
-  Helispot
-  Uncontrolled Fire Edge
-  Management Action Point
-  Road - Light Duty - Dirt
-  Road - Unimproved
-  Trail
-  Isolated Heat Sources
-  Intense Heat
-  Scattered Heat



Coordinate System: NAD 1983 UTM Zone 11N
Map created at 9/4/2018 15:29 Hrs

IR 20180902 2144hrs